

NOTICE!!

These documents have been scanned!

Do not place un-scanned documents beneath this notice!

Do not remove this notice from this file!

GPO Jacket No. 560-102
Print Order 61540
Rise Business Services, LLC
Job=AZ15 5/22/2019



Box Number= AZ15078



Claim Begin-End: AMC395564-AMC395564

1 Initial Receipt



AZ15078-13

AMC394880-AMC395597

United States Department of the Interior
Bureau of Land Management
 BUSINESS & SUPPORT SVCS DIV
 ONE N CENTRAL AVE SUITE 800
 PHOENIX, AZ 85004 -4427
 Phone: (602) 417-9200

Receipt

No:

1831906

Transaction #: 1891099

Date of Transaction: 12/04/2008

ENTERED INTO COMPUTER

CUSTOMER: PHILLIP L CONDREY
 1080 W COY DR
 FLAGSTAFF, AZ 86001-8943 US

DEC 10 2008

PS

LINE #	QTY	DESCRIPTION	REMARKS	UNIT PRICE	TOTAL
1	1.00	LOCATABLE MINERALS / MINING CLAIMS- NEW, UNADJUD, ONE OR MORE AUTH NOS / NEW MINING CLAIM PROCESSING FEE \$15 CASES: AMC395564/\$15.00		- n/a -	15.00
2	1.00	LOCATABLE MINERALS / MINING CLAIMS- NEW, UNADJUD, ONE OR MORE AUTH NOS / NEW MINING CLAIM LOCATION FEE \$30 CASES: AMC395564/\$30.00		- n/a -	30.00
3	1.00	LOCATABLE MINERALS / MINING CLAIMS- NEW, UNADJUD, ONE OR MORE AUTH NOS / NEW MINING CLM MAINT FEE \$125 (1993 CASES: AMC395564/\$125.00		- n/a -	125.00
TOTAL:					\$170.00

PAYMENT INFORMATION

1	AMOUNT:	170.00	POSTMARKED:	11/29/2008
	TYPE:	CHECK	RECEIVED:	12/02/2008
	CHECK NO:	954		
	NAME:	CONDREY, PHILLIP L 1080 W COY DR FLAGSTAFF AZ 86001-8943 US		

REMARKS

This receipt was generated by the automated BLM Collections and Billing System and is a paper representation of a portion of the official electronic record contained therein.

NOTICE!!

These documents have been scanned!

Do not place un-scanned documents beneath this notice!

Do not remove this notice from this file!

GPO Jacket No. 560-102
Print Order 61540
Rise Business Services, LLC
Job=AZ15 5/22/2019



Box Number= AZ15078



Claim Begin-End: AMC395564-AMC395564

2 Correspondence



AZ15078-13

AMC394880-AMC395597



United States Department of the Interior

BUREAU OF LAND MANAGEMENT

Arizona State Office

One North Central Avenue, Suite 800

Phoenix, Arizona 85004-4427

www.blm.gov/az/

SEP 30 2020



In Reply Refer To:

3800 (9200) RM

AMC390560, AMC390605, AMC395564, AMC414439, AMC425373, AMC429963,
AMC452238, AMC458030, AMC458210

CERTIFIED MAIL - RETURN RECEIPT REQUESTED 9214 8901 9403 8321 8501 88

DECISION

OWEN WILDMAN

PO BOX 1238

MAYER, AZ 86333-1238

AMC390560, AMC390605, AMC395564, AMC414439, AMC425373, AMC429963,
AMC452238, AMC458030, AMC458210
PIANO MAN, SWINDLER NORTH, FORBACH PONDS BENCH, PIANO MAN 2,
LOADED FOR BEAR, CHAPARRAL GULCH, DOUBLE L, UNION 3, SILVER QUEEN

Maintenance Fee Waiver Certifications Denied Mining Claims Declared Forfeited

The Maintenance Fee Waiver Certifications (small miner waivers) filed for the 2021 assessment year, for the mining claims listed above, are denied. Because the small miner waivers are denied and because the required maintenance fee payments due on or before September 1, 2020, were not paid, these claims are declared forfeited.

The Bureau of Land Management's (BLM) regulations at 43 CFR 3830.21, and 3834.11(a)(2) state that by September 1 of each year, holders of mining claims must pay an annual maintenance fee of \$165 per claim per 20 acres or portion thereof. In lieu of paying the required maintenance fee, claimants may submit a valid small miner waiver, in accordance with 43 CFR 3835.1, 3835.10, and 3835.11.

In accordance with 43 CFR 3835.1(b), to qualify for a small miner waiver, you and all related parties must hold no more than a total of 10 mining claims or sites nationwide. As defined at

43 CFR 3830.5, "related party means: a) the spouse and dependent children of the claimant as defined in section 152 of the Internal Revenue Code of 1986 [26 U.S.C. section 152]; or, b) A person who controls, is controlled by, or is under common control with the claimant." "Control means actual control, legal control, or the power to exercise control, through or by common directors, officers, stockholders, a voting trust, or a holding company or Investment Company, or any other means."

Small miner waivers were filed for the seventeen mining claims listed above. The BLM has reviewed the case files for each of the mining claims listed above to verify that the owners qualify for a small miner waiver. The BLM has made the following findings:

1. Arizona Corporate Commission documents show that Big Bug Mining District LLC is a corporation registered in Arizona, dating back to 2017. According to Arizona Corporate Commission documents, the current statutory agent is Timothy Hayden. Listed as the current managing members are Dale C. Bennett, Owen Wildman, Gerald A. Baker, and Philip L. Condrey.
2. Big Bug Mining District LLC owns 10 mining claims in Arizona. The 2021 maintenance fees were paid on these claims. The claim numbers are AMC437424, AMC439458, AMC440507, AMC443155, AMC445640, AMC452459, AMC452460, AMC452461, AMC457154, AMC457155.
3. The current mailing address BLM has for Big Bug Mining District LLC is PO Box 1238, Mayer, AZ 86333-1238. This is the same address on file for Owen Wildman.
4. Ownership of the mining claims is shown on an enclosure.

In accordance with 43 C.F.R. 3835.92(d), because you or a co-claimant own more than 10 mining claims or sites and submitted a small miner waiver request and failed to pay the required maintenance fee on or before the due date for the 2021 assessment year, the mining claims listed above are declared forfeited and void as of September 1, 2020. Additionally you and the co-claimants may be subject to criminal penalties under 18 U.S.C. 1001.

Reclamation Requirements

This decision does not relieve you of the liability for reclamation of all areas disturbed by your activities on lands covered by the subject mining claim(s) and/or site(s). After you complete the reclamation, you must notify the authorized officer of the appropriate surface managing agency so that the authorized officer may conduct a final site inspection and determine whether you may be released from liability. If you fail to reclaim the land to the satisfaction of the authorized officer, the surface management agency may cite you for noncompliance under its surface management regulations.

For land administered by the BLM, if you fail to reclaim the land to the satisfaction of the authorized officer as required in 43 CFR Subpart 3809, the BLM will issue an order of noncompliance under 43 CFR 3809.601(a). If you fail to comply with the noncompliance

order, the BLM may take further action under 43 CFR 3809.604. Failure to conduct reclamation is a prohibited act that may subject you to criminal penalties. (See 43 CFR 3809.605(h) and 43 CFR 3809.700)

Appeal Procedures

This decision may be appealed to the Interior Board of Land Appeals (IBLA), Office of the Secretary, in accordance with the regulations contained in 43 CFR Part 4, and the enclosed Form 1842-1. If an appeal is taken, your notice of appeal must be filed in this office (at the above address) within 30 days from receipt of this decision. The appellant has the burden of showing that the decision appealed from is in error.


If you wish to file a petition pursuant to regulation 43 CFR 4.21 (58 FR 4939, January 19, 1993) for a stay of the effectiveness of this decision during the time that your appeal is being reviewed by the Board, the petition for a stay must accompany your notice of appeal. A petition for a stay is required to show sufficient justification based on the standards listed below. Copies of the notice of appeal and petition for a stay must also be submitted to each party named in this decision and to the IBLA and to the appropriate Office of the Solicitor (see 43 CFR 4.413) at the same time the original documents are filed with this office. If you request a stay, you have the burden of proof to demonstrate that a stay should be granted.

Standards for Obtaining a Stay

Except as otherwise provided by law or other pertinent regulation, a petition for a stay of a decision pending appeal shall show sufficient justification based on the following standards:

- (1) The relative harm to the parties if the stay is granted or denied,
- (2) The likelihood of the appellant's success on the merits,
- (3) The likelihood of immediate and irreparable harm if the stay is not granted, and
- (4) Whether the public interest favors granting the stay.

Please include your AMC serial number(s) on all correspondence. If additional information is required, please contact RéAnn Myers at 602-417-9413.



Amy F. DePestel
Supervisory Land Law Examiner
Lands, Minerals and Energy Division


Enclosures

Date Produced: 10/12/2020

ConnectSuite Inc.:

The following is the delivery information for Certified Mail™/RRE item number 9214 8901 9403 8321 8501 88. Our records indicate that this item was delivered on 10/06/2020 at 12:08 p.m. in MAYER, AZ 86333. The scanned image of the recipient information is provided below.

Signature of Recipient :


Ryan Wildman

Address of Recipient :

PO BOX 1238

MAYER, AZ 86333-1238

Thank you for selecting the Postal Service for your mailing needs. If you require additional assistance, please contact your local post office or Postal Service representative.

Sincerely,
United States Postal Service

The customer reference number shown below is not validated or endorsed by the United States Postal Service. It is solely for customer use.

Customer Reference Number: C2295416.13061749



United States Department of the Interior

BUREAU OF LAND MANAGEMENT

Arizona State Office

One North Central Avenue, Suite 800

Phoenix, Arizona 85004-4427

www.blm.gov/az/

SEP 30 2020



In Reply Refer To:

3800 (9200) RM

AMC390560, AMC390605, AMC395564, AMC414439, AMC425373, AMC429963,
AMC452238, AMC458030, AMC458210

CERTIFIED MAIL - RETURN RECEIPT REQUESTED 9214 8901 9403 8321 8501 95

DECISION

LAURIE COULTER
1108 E BLACKHAWK DR
PHOENIX, AZ 85024-4175

AMC390560, AMC390605, AMC395564, AMC414439, AMC425373, AMC429963,
AMC452238, AMC458030, AMC458210
PIANO MAN, SWINDLER NORTH, FORBACH PONDS BENCH, PIANO MAN 2,
LOADED FOR BEAR, CHAPARRAL GULCH, DOUBLE L, UNION 3, SILVER QUEEN

Maintenance Fee Waiver Certifications Denied Mining Claims Declared Forfeited

The Maintenance Fee Waiver Certifications (small miner waivers) filed for the 2021 assessment year, for the mining claims listed above, are denied. Because the small miner waivers are denied and because the required maintenance fee payments due on or before September 1, 2020, were not paid, these claims are declared forfeited.

The Bureau of Land Management's (BLM) regulations at 43 CFR 3830.21, and 3834.11(a)(2) state that by September 1 of each year, holders of mining claims must pay an annual maintenance fee of \$165 per claim per 20 acres or portion thereof. In lieu of paying the required maintenance fee, claimants may submit a valid small miner waiver, in accordance with 43 CFR 3835.1, 3835.10, and 3835.11.

In accordance with 43 CFR 3835.1(b), to qualify for a small miner waiver, you and all related parties must hold no more than a total of 10 mining claims or sites nationwide. As defined at

43 CFR 3830.5, "related party means: a) the spouse and dependent children of the claimant as defined in section 152 of the Internal Revenue Code of 1986 [26 U.S.C. section 152]; or, b) A person who controls, is controlled by, or is under common control with the claimant." "Control means actual control, legal control, or the power to exercise control, through or by common directors, officers, stockholders, a voting trust, or a holding company or Investment Company, or any other means."

Small miner waivers were filed for the seventeen mining claims listed above. The BLM has reviewed the case files for each of the mining claims listed above to verify that the owners qualify for a small miner waiver. The BLM has made the following findings:

1. Arizona Corporate Commission documents show that Big Bug Mining District LLC is a corporation registered in Arizona, dating back to 2017. According to Arizona Corporate Commission documents, the current statutory agent is Timothy Hayden. Listed as the current managing members are Dale C. Bennett, Owen Wildman, Gerald A. Baker, and Philip L. Condrey.
2. Big Bug Mining District LLC owns 10 mining claims in Arizona. The 2021 maintenance fees were paid on these claims. The claim numbers are AMC437424, AMC439458, AMC440507, AMC443155, AMC445640, AMC452459, AMC452460, AMC452461, AMC457154, AMC457155.
3. The current mailing address BLM has for Big Bug Mining District LLC is PO Box 1238, Mayer, AZ 86333-1238. This is the same address on file for Owen Wildman.
4. Ownership of the mining claims is shown on an enclosure.

In accordance with 43 C.F.R. 3835.92(d), because you or a co-claimant own more than 10 mining claims or sites and submitted a small miner waiver request and failed to pay the required maintenance fee on or before the due date for the 2021 assessment year, the mining claims listed above are declared forfeited and void as of September 1, 2020. Additionally you and the co-claimants may be subject to criminal penalties under 18 U.S.C. 1001.

Reclamation Requirements

This decision does not relieve you of the liability for reclamation of all areas disturbed by your activities on lands covered by the subject mining claim(s) and/or site(s). After you complete the reclamation, you must notify the authorized officer of the appropriate surface managing agency so that the authorized officer may conduct a final site inspection and determine whether you may be released from liability. If you fail to reclaim the land to the satisfaction of the authorized officer, the surface management agency may cite you for noncompliance under its surface management regulations.

For land administered by the BLM, if you fail to reclaim the land to the satisfaction of the authorized officer as required in 43 CFR Subpart 3809, the BLM will issue an order of noncompliance under 43 CFR 3809.601(a). If you fail to comply with the noncompliance

order, the BLM may take further action under 43 CFR 3809.604. Failure to conduct reclamation is a prohibited act that may subject you to criminal penalties. (See 43 CFR 3809.605(h) and 43 CFR 3809.700)

Appeal Procedures

This decision may be appealed to the Interior Board of Land Appeals (IBLA), Office of the Secretary, in accordance with the regulations contained in 43 CFR Part 4, and the enclosed Form 1842-1. If an appeal is taken, your notice of appeal must be filed in this office (at the above address) within 30 days from receipt of this decision. The appellant has the burden of showing that the decision appealed from is in error.


If you wish to file a petition pursuant to regulation 43 CFR 4.21 (58 FR 4939, January 19, 1993) for a stay of the effectiveness of this decision during the time that your appeal is being reviewed by the Board, the petition for a stay must accompany your notice of appeal. A petition for a stay is required to show sufficient justification based on the standards listed below. Copies of the notice of appeal and petition for a stay must also be submitted to each party named in this decision and to the IBLA and to the appropriate Office of the Solicitor (see 43 CFR 4.413) at the same time the original documents are filed with this office. If you request a stay, you have the burden of proof to demonstrate that a stay should be granted.

Standards for Obtaining a Stay

Except as otherwise provided by law or other pertinent regulation, a petition for a stay of a decision pending appeal shall show sufficient justification based on the following standards:

- (1) The relative harm to the parties if the stay is granted or denied,
- (2) The likelihood of the appellant's success on the merits,
- (3) The likelihood of immediate and irreparable harm if the stay is not granted, and
- (4) Whether the public interest favors granting the stay.

Please include your AMC serial number(s) on all correspondence. If additional information is required, please contact RéAnn Myers at 602-417-9413.



Amy F. DePestel
Supervisory Land Law Examiner
Lands, Minerals and Energy Division

Enclosures

Date Produced: 10/05/2020

ConnectSuite Inc.:

The following is the delivery information for Certified Mail™/RRE item number 9214 8901 9403 8321 8501 95. Our records indicate that this item was delivered on 10/03/2020 at 04:01 p.m. in PHOENIX, AZ 85024. The scanned image of the recipient information is provided below.

Signature of Recipient :

Can / 9
24/24 [Signature]

Address of Recipient :

1408 BLACKMAN

Thank you for selecting the Postal Service for your mailing needs. If you require additional assistance, please contact your local post office or Postal Service representative.

Sincerely,
United States Postal Service

The customer reference number shown below is not validated or endorsed by the United States Postal Service. It is solely for customer use.

Customer Reference Number: C2295416.13061750



United States Department of the Interior

BUREAU OF LAND MANAGEMENT

Arizona State Office

One North Central Avenue, Suite 800

Phoenix, Arizona 85004-4427

www.blm.gov/az/

SEP 30 2020



In Reply Refer To:

3800 (9200) RM

AMC390560, AMC390605, AMC395564, AMC414439, AMC425373, AMC429963,
AMC452238, AMC458030, AMC458210

CERTIFIED MAIL - RETURN RECEIPT REQUESTED 9214 8901 9403 8321 8502 01

DECISION

RANDY PYLE

921 GOODWIN DR

PLANO, TX 75023-4904

AMC390560, AMC390605, AMC395564, AMC414439, AMC425373, AMC429963,
AMC452238, AMC458030, AMC458210

PIANO MAN, SWINDLER NORTH, FORBACH PONDS BENCH, PIANO MAN 2,
LOADED FOR BEAR, CHAPARRAL GULCH, DOUBLE L, UNION 3, SILVER QUEEN

Maintenance Fee Waiver Certifications Denied Mining Claims Declared Forfeited

The Maintenance Fee Waiver Certifications (small miner waivers) filed for the 2021 assessment year, for the mining claims listed above, are denied. Because the small miner waivers are denied and because the required maintenance fee payments due on or before September 1, 2020, were not paid, these claims are declared forfeited.

The Bureau of Land Management's (BLM) regulations at 43 CFR 3830.21, and 3834.11(a)(2) state that by September 1 of each year, holders of mining claims must pay an annual maintenance fee of \$165 per claim per 20 acres or portion thereof. In lieu of paying the required maintenance fee, claimants may submit a valid small miner waiver, in accordance with 43 CFR 3835.1, 3835.10, and 3835.11.

In accordance with 43 CFR 3835.1(b), to qualify for a small miner waiver, you and all related parties must hold no more than a total of 10 mining claims or sites nationwide. As defined at

43 CFR 3830.5, "related party means: a) the spouse and dependent children of the claimant as defined in section 152 of the Internal Revenue Code of 1986 [26 U.S.C. section 152]; or, b) A person who controls, is controlled by, or is under common control with the claimant." "Control means actual control, legal control, or the power to exercise control, through or by common directors, officers, stockholders, a voting trust, or a holding company or Investment Company, or any other means."

Small miner waivers were filed for the seventeen mining claims listed above. The BLM has reviewed the case files for each of the mining claims listed above to verify that the owners qualify for a small miner waiver. The BLM has made the following findings:

1. Arizona Corporate Commission documents show that Big Bug Mining District LLC is a corporation registered in Arizona, dating back to 2017. According to Arizona Corporate Commission documents, the current statutory agent is Timothy Hayden. Listed as the current managing members are Dale C. Bennett, Owen Wildman, Gerald A. Baker, and Philip L. Condrey.
2. Big Bug Mining District LLC owns 10 mining claims in Arizona. The 2021 maintenance fees were paid on these claims. The claim numbers are AMC437424, AMC439458, AMC440507, AMC443155, AMC445640, AMC452459, AMC452460, AMC452461, AMC457154, AMC457155.
3. The current mailing address BLM has for Big Bug Mining District LLC is PO Box 1238, Mayer, AZ 86333-1238. This is the same address on file for Owen Wildman.
4. Ownership of the mining claims is shown on an enclosure.

In accordance with 43 C.F.R. 3835.92(d), because you or a co-claimant own more than 10 mining claims or sites and submitted a small miner waiver request and failed to pay the required maintenance fee on or before the due date for the 2021 assessment year, the mining claims listed above are declared forfeited and void as of September 1, 2020. Additionally you and the co-claimants may be subject to criminal penalties under 18 U.S.C. 1001.

Reclamation Requirements

This decision does not relieve you of the liability for reclamation of all areas disturbed by your activities on lands covered by the subject mining claim(s) and/or site(s). After you complete the reclamation, you must notify the authorized officer of the appropriate surface managing agency so that the authorized officer may conduct a final site inspection and determine whether you may be released from liability. If you fail to reclaim the land to the satisfaction of the authorized officer, the surface management agency may cite you for noncompliance under its surface management regulations.

For land administered by the BLM, if you fail to reclaim the land to the satisfaction of the authorized officer as required in 43 CFR Subpart 3809, the BLM will issue an order of noncompliance under 43 CFR 3809.601(a). If you fail to comply with the noncompliance

order, the BLM may take further action under 43 CFR 3809.604. Failure to conduct reclamation is a prohibited act that may subject you to criminal penalties. (See 43 CFR 3809.605(h) and 43 CFR 3809.700)

Appeal Procedures

This decision may be appealed to the Interior Board of Land Appeals (IBLA), Office of the Secretary, in accordance with the regulations contained in 43 CFR Part 4, and the enclosed Form 1842-1. If an appeal is taken, your notice of appeal must be filed in this office (at the above address) within 30 days from receipt of this decision. The appellant has the burden of showing that the decision appealed from is in error.


If you wish to file a petition pursuant to regulation 43 CFR 4.21 (58 FR 4939, January 19, 1993) for a stay of the effectiveness of this decision during the time that your appeal is being reviewed by the Board, the petition for a stay must accompany your notice of appeal. A petition for a stay is required to show sufficient justification based on the standards listed below. Copies of the notice of appeal and petition for a stay must also be submitted to each party named in this decision and to the IBLA and to the appropriate Office of the Solicitor (see 43 CFR 4.413) at the same time the original documents are filed with this office. If you request a stay, you have the burden of proof to demonstrate that a stay should be granted.

Standards for Obtaining a Stay

Except as otherwise provided by law or other pertinent regulation, a petition for a stay of a decision pending appeal shall show sufficient justification based on the following standards:

- (1) The relative harm to the parties if the stay is granted or denied,
- (2) The likelihood of the appellant's success on the merits,
- (3) The likelihood of immediate and irreparable harm if the stay is not granted, and
- (4) Whether the public interest favors granting the stay.

Please include your AMC serial number(s) on all correspondence. If additional information is required, please contact RéAnn Myers at 602-417-9413.


Amy F. DePestel
Supervisory Land Law Examiner
Lands, Minerals and Energy Division

Enclosures



United States Department of the Interior

BUREAU OF LAND MANAGEMENT

Arizona State Office

One North Central Avenue, Suite 800

Phoenix, Arizona 85004-4427

www.blm.gov/az/

SEP 30 2020



In Reply Refer To:

3800 (9200) RM

AMC390560, AMC390605, AMC395564, AMC414439, AMC425373, AMC429963,
AMC452238, AMC458030, AMC458210

CERTIFIED MAIL - RETURN RECEIPT REQUESTED 9214 8901 9403 8321 8502 18

DECISION

GAIL THOMPSON

2921 W YOUNG

SHOW LOW, AZ 85901-6932

AMC390560, AMC390605, AMC395564, AMC414439, AMC425373, AMC429963,
AMC452238, AMC458030, AMC458210

PIANO MAN, SWINDLER NORTH, FORBACH PONDS BENCH, PIANO MAN 2,
LOADED FOR BEAR, CHAPARRAL GULCH, DOUBLE L, UNION 3, SILVER QUEEN

Maintenance Fee Waiver Certifications Denied

Mining Claims Declared Forfeited

The Maintenance Fee Waiver Certifications (small miner waivers) filed for the 2021 assessment year, for the mining claims listed above, are denied. Because the small miner waivers are denied and because the required maintenance fee payments due on or before September 1, 2020, were not paid, these claims are declared forfeited.

The Bureau of Land Management's (BLM) regulations at 43 CFR 3830.21, and 3834.11(a)(2) state that by September 1 of each year, holders of mining claims must pay an annual maintenance fee of \$165 per claim per 20 acres or portion thereof. In lieu of paying the required maintenance fee, claimants may submit a valid small miner waiver, in accordance with 43 CFR 3835.1, 3835.10, and 3835.11.

In accordance with 43 CFR 3835.1(b), to qualify for a small miner waiver, you and all related parties must hold no more than a total of 10 mining claims or sites nationwide. As defined at

43 CFR 3830.5, "related party means: a) the spouse and dependent children of the claimant as defined in section 152 of the Internal Revenue Code of 1986 [26 U.S.C. section 152]; or, b) A person who controls, is controlled by, or is under common control with the claimant." "Control means actual control, legal control, or the power to exercise control, through or by common directors, officers, stockholders, a voting trust, or a holding company or Investment Company, or any other means."

Small miner waivers were filed for the seventeen mining claims listed above. The BLM has reviewed the case files for each of the mining claims listed above to verify that the owners qualify for a small miner waiver. The BLM has made the following findings:

1. Arizona Corporate Commission documents show that Big Bug Mining District LLC is a corporation registered in Arizona, dating back to 2017. According to Arizona Corporate Commission documents, the current statutory agent is Timothy Hayden. Listed as the current managing members are Dale C. Bennett, Owen Wildman, Gerald A. Baker, and Philip L. Condrey.
2. Big Bug Mining District LLC owns 10 mining claims in Arizona. The 2021 maintenance fees were paid on these claims. The claim numbers are AMC437424, AMC439458, AMC440507, AMC443155, AMC445640, AMC452459, AMC452460, AMC452461, AMC457154, AMC457155.
3. The current mailing address BLM has for Big Bug Mining District LLC is PO Box 1238, Mayer, AZ 86333-1238. This is the same address on file for Owen Wildman.
4. Ownership of the mining claims is shown on an enclosure.

In accordance with 43 C.F.R. 3835.92(d), because you or a co-claimant own more than 10 mining claims or sites and submitted a small miner waiver request and failed to pay the required maintenance fee on or before the due date for the 2021 assessment year, the mining claims listed above are declared forfeited and void as of September 1, 2020. Additionally you and the co-claimants may be subject to criminal penalties under 18 U.S.C. 1001.

Reclamation Requirements

This decision does not relieve you of the liability for reclamation of all areas disturbed by your activities on lands covered by the subject mining claim(s) and/or site(s). After you complete the reclamation, you must notify the authorized officer of the appropriate surface managing agency so that the authorized officer may conduct a final site inspection and determine whether you may be released from liability. If you fail to reclaim the land to the satisfaction of the authorized officer, the surface management agency may cite you for noncompliance under its surface management regulations.

For land administered by the BLM, if you fail to reclaim the land to the satisfaction of the authorized officer as required in 43 CFR Subpart 3809, the BLM will issue an order of noncompliance under 43 CFR 3809.601(a). If you fail to comply with the noncompliance

order, the BLM may take further action under 43 CFR 3809.604. Failure to conduct reclamation is a prohibited act that may subject you to criminal penalties. (See 43 CFR 3809.605(h) and 43 CFR 3809.700)

Appeal Procedures

This decision may be appealed to the Interior Board of Land Appeals (IBLA), Office of the Secretary, in accordance with the regulations contained in 43 CFR Part 4, and the enclosed Form 1842-1. If an appeal is taken, your notice of appeal must be filed in this office (at the above address) within 30 days from receipt of this decision. The appellant has the burden of showing that the decision appealed from is in error.


If you wish to file a petition pursuant to regulation 43 CFR 4.21 (58 FR 4939, January 19, 1993) for a stay of the effectiveness of this decision during the time that your appeal is being reviewed by the Board, the petition for a stay must accompany your notice of appeal. A petition for a stay is required to show sufficient justification based on the standards listed below. Copies of the notice of appeal and petition for a stay must also be submitted to each party named in this decision and to the IBLA and to the appropriate Office of the Solicitor (see 43 CFR 4.413) at the same time the original documents are filed with this office. If you request a stay, you have the burden of proof to demonstrate that a stay should be granted.

Standards for Obtaining a Stay

Except as otherwise provided by law or other pertinent regulation, a petition for a stay of a decision pending appeal shall show sufficient justification based on the following standards:

- (1) The relative harm to the parties if the stay is granted or denied,
- (2) The likelihood of the appellant's success on the merits,
- (3) The likelihood of immediate and irreparable harm if the stay is not granted, and
- (4) Whether the public interest favors granting the stay.

Please include your AMC serial number(s) on all correspondence. If additional information is required, please contact RéAnn Myers at 602-417-9413.


Amy F. DePestel
Supervisory Land Law Examiner
Lands, Minerals and Energy Division

Enclosures



United States Department of the Interior

BUREAU OF LAND MANAGEMENT

Arizona State Office

One North Central Avenue, Suite 800

Phoenix, Arizona 85004-4427

www.blm.gov/az/

SEP 30 2020



In Reply Refer To:

3800 (9200) RM

AMC390560, AMC390605, AMC395564, AMC414439, AMC425373, AMC429963,
AMC452238, AMC458030, AMC458210

CERTIFIED MAIL - RETURN RECEIPT REQUESTED 9214 8901 9403 8321 8502 25

DECISION

BOBBY SHEARON

PO BOX 325

DEWEY, AZ 86327-0325

AMC390560, AMC390605, AMC395564, AMC414439, AMC425373, AMC429963,
AMC452238, AMC458030, AMC458210
PIANO MAN, SWINDLER NORTH, FORBACH PONDS BENCH, PIANO MAN 2,
LOADED FOR BEAR, CHAPARRAL GULCH, DOUBLE L, UNION 3, SILVER QUEEN

Maintenance Fee Waiver Certifications Denied Mining Claims Declared Forfeited

The Maintenance Fee Waiver Certifications (small miner waivers) filed for the 2021 assessment year, for the mining claims listed above, are denied. Because the small miner waivers are denied and because the required maintenance fee payments due on or before September 1, 2020, were not paid, these claims are declared forfeited.

The Bureau of Land Management's (BLM) regulations at 43 CFR 3830.21, and 3834.11(a)(2) state that by September 1 of each year, holders of mining claims must pay an annual maintenance fee of \$165 per claim per 20 acres or portion thereof. In lieu of paying the required maintenance fee, claimants may submit a valid small miner waiver, in accordance with 43 CFR 3835.1, 3835.10, and 3835.11.

In accordance with 43 CFR 3835.1(b), to qualify for a small miner waiver, you and all related parties must hold no more than a total of 10 mining claims or sites nationwide. As defined at

43 CFR 3830.5, "related party means: a) the spouse and dependent children of the claimant as defined in section 152 of the Internal Revenue Code of 1986 [26 U.S.C. section 152]; or, b) A person who controls, is controlled by, or is under common control with the claimant." "Control means actual control, legal control, or the power to exercise control, through or by common directors, officers, stockholders, a voting trust, or a holding company or Investment Company, or any other means."

Small miner waivers were filed for the seventeen mining claims listed above. The BLM has reviewed the case files for each of the mining claims listed above to verify that the owners qualify for a small miner waiver. The BLM has made the following findings:

1. Arizona Corporate Commission documents show that Big Bug Mining District LLC is a corporation registered in Arizona, dating back to 2017. According to Arizona Corporate Commission documents, the current statutory agent is Timothy Hayden. Listed as the current managing members are Dale C. Bennett, Owen Wildman, Gerald A. Baker, and Philip L. Condrey.
2. Big Bug Mining District LLC owns 10 mining claims in Arizona. The 2021 maintenance fees were paid on these claims. The claim numbers are AMC437424, AMC439458, AMC440507, AMC443155, AMC445640, AMC452459, AMC452460, AMC452461, AMC457154, AMC457155.
3. The current mailing address BLM has for Big Bug Mining District LLC is PO Box 1238, Mayer, AZ 86333-1238. This is the same address on file for Owen Wildman.
4. Ownership of the mining claims is shown on an enclosure.

In accordance with 43 C.F.R. 3835.92(d), because you or a co-claimant own more than 10 mining claims or sites and submitted a small miner waiver request and failed to pay the required maintenance fee on or before the due date for the 2021 assessment year, the mining claims listed above are declared forfeited and void as of September 1, 2020. Additionally you and the co-claimants may be subject to criminal penalties under 18 U.S.C. 1001.

Reclamation Requirements

This decision does not relieve you of the liability for reclamation of all areas disturbed by your activities on lands covered by the subject mining claim(s) and/or site(s). After you complete the reclamation, you must notify the authorized officer of the appropriate surface managing agency so that the authorized officer may conduct a final site inspection and determine whether you may be released from liability. If you fail to reclaim the land to the satisfaction of the authorized officer, the surface management agency may cite you for noncompliance under its surface management regulations.

For land administered by the BLM, if you fail to reclaim the land to the satisfaction of the authorized officer as required in 43 CFR Subpart 3809, the BLM will issue an order of noncompliance under 43 CFR 3809.601(a). If you fail to comply with the noncompliance

order, the BLM may take further action under 43 CFR 3809.604. Failure to conduct reclamation is a prohibited act that may subject you to criminal penalties. (See 43 CFR 3809.605(h) and 43 CFR 3809.700)

Appeal Procedures

This decision may be appealed to the Interior Board of Land Appeals (IBLA), Office of the Secretary, in accordance with the regulations contained in 43 CFR Part 4, and the enclosed Form 1842-1. If an appeal is taken, your notice of appeal must be filed in this office (at the above address) within 30 days from receipt of this decision. The appellant has the burden of showing that the decision appealed from is in error.


If you wish to file a petition pursuant to regulation 43 CFR 4.21 (58 FR 4939, January 19, 1993) for a stay of the effectiveness of this decision during the time that your appeal is being reviewed by the Board, the petition for a stay must accompany your notice of appeal. A petition for a stay is required to show sufficient justification based on the standards listed below. Copies of the notice of appeal and petition for a stay must also be submitted to each party named in this decision and to the IBLA and to the appropriate Office of the Solicitor (see 43 CFR 4.413) at the same time the original documents are filed with this office. If you request a stay, you have the burden of proof to demonstrate that a stay should be granted.

Standards for Obtaining a Stay

Except as otherwise provided by law or other pertinent regulation, a petition for a stay of a decision pending appeal shall show sufficient justification based on the following standards:

- (1) The relative harm to the parties if the stay is granted or denied,
- (2) The likelihood of the appellant's success on the merits,
- (3) The likelihood of immediate and irreparable harm if the stay is not granted, and
- (4) Whether the public interest favors granting the stay.

Please include your AMC serial number(s) on all correspondence. If additional information is required, please contact RéAnn Myers at 602-417-9413.


Amy F. DePestel
Supervisory Land Law Examiner
Lands, Minerals and Energy Division

Enclosures



Date Produced: 10/12/2020

ConnectSuite Inc.:

The following is the delivery information for Certified Mail™/RRE item number 9214 8901 9403 8321 8502 25. Our records indicate that this item was delivered on 10/05/2020 at 11:59 a.m. in DEWEY, AZ 86327. The scanned image of the recipient information is provided below.

Signature of Recipient :

A handwritten signature in black ink, appearing to read "Bobby S H 29260".

Bobby S H 29260

Address of Recipient :

PO BOX 325

DEWEY, AZ 86327-0325

Thank you for selecting the Postal Service for your mailing needs. If you require additional assistance, please contact your local post office or Postal Service representative.

Sincerely,
United States Postal Service

The customer reference number shown below is not validated or endorsed by the United States Postal Service. It is solely for customer use.

Customer Reference Number: C2295416.13061753



United States Department of the Interior

BUREAU OF LAND MANAGEMENT

Arizona State Office

One North Central Avenue, Suite 800

Phoenix, Arizona 85004-4427

www.blm.gov/az/



SEP 30 2020

In Reply Refer To:

3800 (9200) RM

AMC390560, AMC390605, AMC395564, AMC414439, AMC425373, AMC429963,
AMC452238, AMC458030, AMC458210

CERTIFIED MAIL - RETURN RECEIPT REQUESTED 9214 8901 9403 8321 8502 32

DECISION

CURT BORK

PO BOX 1427

MAYER, AZ 86333-1427

AMC390560, AMC390605, AMC395564, AMC414439, AMC425373, AMC429963,
AMC452238, AMC458030, AMC458210
PIANO MAN, SWINDLER NORTH, FORBACH PONDS BENCH, PIANO MAN 2,
LOADED FOR BEAR, CHAPARRAL GULCH, DOUBLE L, UNION 3, SILVER QUEEN

Maintenance Fee Waiver Certifications Denied Mining Claims Declared Forfeited

The Maintenance Fee Waiver Certifications (small miner waivers) filed for the 2021 assessment year, for the mining claims listed above, are denied. Because the small miner waivers are denied and because the required maintenance fee payments due on or before September 1, 2020, were not paid, these claims are declared forfeited.

The Bureau of Land Management's (BLM) regulations at 43 CFR 3830.21, and 3834.11(a)(2) state that by September 1 of each year, holders of mining claims must pay an annual maintenance fee of \$165 per claim per 20 acres or portion thereof. In lieu of paying the required maintenance fee, claimants may submit a valid small miner waiver, in accordance with 43 CFR 3835.1, 3835.10, and 3835.11.

In accordance with 43 CFR 3835.1(b), to qualify for a small miner waiver, you and all related parties must hold no more than a total of 10 mining claims or sites nationwide. As defined at

43 CFR 3830.5, "related party means: a) the spouse and dependent children of the claimant as defined in section 152 of the Internal Revenue Code of 1986 [26 U.S.C. section 152]; or, b) A person who controls, is controlled by, or is under common control with the claimant." "Control means actual control, legal control, or the power to exercise control, through or by common directors, officers, stockholders, a voting trust, or a holding company or Investment Company, or any other means."

Small miner waivers were filed for the seventeen mining claims listed above. The BLM has reviewed the case files for each of the mining claims listed above to verify that the owners qualify for a small miner waiver. The BLM has made the following findings:

1. Arizona Corporate Commission documents show that Big Bug Mining District LLC is a corporation registered in Arizona, dating back to 2017. According to Arizona Corporate Commission documents, the current statutory agent is Timothy Hayden. Listed as the current managing members are Dale C. Bennett, Owen Wildman, Gerald A. Baker, and Philip L. Condrey.
2. Big Bug Mining District LLC owns 10 mining claims in Arizona. The 2021 maintenance fees were paid on these claims. The claim numbers are AMC437424, AMC439458, AMC440507, AMC443155, AMC445640, AMC452459, AMC452460, AMC452461, AMC457154, AMC457155.
3. The current mailing address BLM has for Big Bug Mining District LLC is PO Box 1238, Mayer, AZ 86333-1238. This is the same address on file for Owen Wildman.
4. Ownership of the mining claims is shown on an enclosure.

In accordance with 43 C.F.R. 3835.92(d), because you or a co-claimant own more than 10 mining claims or sites and submitted a small miner waiver request and failed to pay the required maintenance fee on or before the due date for the 2021 assessment year, the mining claims listed above are declared forfeited and void as of September 1, 2020. Additionally you and the co-claimants may be subject to criminal penalties under 18 U.S.C. 1001.

Reclamation Requirements

This decision does not relieve you of the liability for reclamation of all areas disturbed by your activities on lands covered by the subject mining claim(s) and/or site(s). After you complete the reclamation, you must notify the authorized officer of the appropriate surface managing agency so that the authorized officer may conduct a final site inspection and determine whether you may be released from liability. If you fail to reclaim the land to the satisfaction of the authorized officer, the surface management agency may cite you for noncompliance under its surface management regulations.

For land administered by the BLM, if you fail to reclaim the land to the satisfaction of the authorized officer as required in 43 CFR Subpart 3809, the BLM will issue an order of noncompliance under 43 CFR 3809.601(a). If you fail to comply with the noncompliance

order, the BLM may take further action under 43 CFR 3809.604. Failure to conduct reclamation is a prohibited act that may subject you to criminal penalties. (See 43 CFR 3809.605(h) and 43 CFR 3809.700)

Appeal Procedures

This decision may be appealed to the Interior Board of Land Appeals (IBLA), Office of the Secretary, in accordance with the regulations contained in 43 CFR Part 4, and the enclosed Form 1842-1. If an appeal is taken, your notice of appeal must be filed in this office (at the above address) within 30 days from receipt of this decision. The appellant has the burden of showing that the decision appealed from is in error.


If you wish to file a petition pursuant to regulation 43 CFR 4.21 (58 FR 4939, January 19, 1993) for a stay of the effectiveness of this decision during the time that your appeal is being reviewed by the Board, the petition for a stay must accompany your notice of appeal. A petition for a stay is required to show sufficient justification based on the standards listed below. Copies of the notice of appeal and petition for a stay must also be submitted to each party named in this decision and to the IBLA and to the appropriate Office of the Solicitor (see 43 CFR 4.413) at the same time the original documents are filed with this office. If you request a stay, you have the burden of proof to demonstrate that a stay should be granted.

Standards for Obtaining a Stay

Except as otherwise provided by law or other pertinent regulation, a petition for a stay of a decision pending appeal shall show sufficient justification based on the following standards:

- (1) The relative harm to the parties if the stay is granted or denied,
- (2) The likelihood of the appellant's success on the merits,
- (3) The likelihood of immediate and irreparable harm if the stay is not granted, and
- (4) Whether the public interest favors granting the stay.

Please include your AMC serial number(s) on all correspondence. If additional information is required, please contact RéAnn Myers at 602-417-9413.



Amy F. DePestel
Supervisory Land Law Examiner
Lands, Minerals and Energy Division


Enclosures

Date Produced: 10/12/2020

ConnectSuite Inc.:

The following is the delivery information for Certified Mail™/RRE item number 9214 8901 9403 8321 8502 32. Our records indicate that this item was delivered on 10/05/2020 at 03:35 p.m. in MAYER, AZ 86333. The scanned image of the recipient information is provided below.

Signature of Recipient :


CURTIS D. BORK

Address of Recipient :

PO BOX 1427
MAYER, AZ 86333-1427

Thank you for selecting the Postal Service for your mailing needs. If you require additional assistance, please contact your local post office or Postal Service representative.

Sincerely,
United States Postal Service

The customer reference number shown below is not validated or endorsed by the United States Postal Service. It is solely for customer use.

Customer Reference Number: C2295416.13061754



United States Department of the Interior

BUREAU OF LAND MANAGEMENT

Arizona State Office

One North Central Avenue, Suite 800

Phoenix, Arizona 85004-4427

www.blm.gov/az/

SEP 30 2020



In Reply Refer To:

3800 (9200) RM

AMC390560, AMC390605, AMC395564, AMC414439, AMC425373, AMC429963,
AMC452238, AMC458030, AMC458210

CERTIFIED MAIL - RETURN RECEIPT REQUESTED 9214 8901 9403 8321 8502 49

DECISION

BRANDON GERLACH
PO BOX 872
HUMBOLDT, AZ 86329-0872

AMC390560, AMC390605, AMC395564, AMC414439, AMC425373, AMC429963,
AMC452238, AMC458030, AMC458210
PIANO MAN, SWINDLER NORTH, FORBACH PONDS BENCH, PIANO MAN 2,
LOADED FOR BEAR, CHAPARRAL GULCH, DOUBLE L, UNION 3, SILVER QUEEN

Maintenance Fee Waiver Certifications Denied Mining Claims Declared Forfeited

The Maintenance Fee Waiver Certifications (small miner waivers) filed for the 2021 assessment year, for the mining claims listed above, are denied. Because the small miner waivers are denied and because the required maintenance fee payments due on or before September 1, 2020, were not paid, these claims are declared forfeited.

The Bureau of Land Management's (BLM) regulations at 43 CFR 3830.21, and 3834.11(a)(2) state that by September 1 of each year, holders of mining claims must pay an annual maintenance fee of \$165 per claim per 20 acres or portion thereof. In lieu of paying the required maintenance fee, claimants may submit a valid small miner waiver, in accordance with 43 CFR 3835.1, 3835.10, and 3835.11.

In accordance with 43 CFR 3835.1(b), to qualify for a small miner waiver, you and all related parties must hold no more than a total of 10 mining claims or sites nationwide. As defined at

43 CFR 3830.5, "related party means: a) the spouse and dependent children of the claimant as defined in section 152 of the Internal Revenue Code of 1986 [26 U.S.C. section 152]; or, b) A person who controls, is controlled by, or is under common control with the claimant." "Control means actual control, legal control, or the power to exercise control, through or by common directors, officers, stockholders, a voting trust, or a holding company or Investment Company, or any other means."

Small miner waivers were filed for the seventeen mining claims listed above. The BLM has reviewed the case files for each of the mining claims listed above to verify that the owners qualify for a small miner waiver. The BLM has made the following findings:

1. Arizona Corporate Commission documents show that Big Bug Mining District LLC is a corporation registered in Arizona, dating back to 2017. According to Arizona Corporate Commission documents, the current statutory agent is Timothy Hayden. Listed as the current managing members are Dale C. Bennett, Owen Wildman, Gerald A. Baker, and Philip L. Condrey.
2. Big Bug Mining District LLC owns 10 mining claims in Arizona. The 2021 maintenance fees were paid on these claims. The claim numbers are AMC437424, AMC439458, AMC440507, AMC443155, AMC445640, AMC452459, AMC452460, AMC452461, AMC457154, AMC457155.
3. The current mailing address BLM has for Big Bug Mining District LLC is PO Box 1238, Mayer, AZ 86333-1238. This is the same address on file for Owen Wildman.
4. Ownership of the mining claims is shown on an enclosure.

In accordance with 43 C.F.R. 3835.92(d), because you or a co-claimant own more than 10 mining claims or sites and submitted a small miner waiver request and failed to pay the required maintenance fee on or before the due date for the 2021 assessment year, the mining claims listed above are declared forfeited and void as of September 1, 2020. Additionally you and the co-claimants may be subject to criminal penalties under 18 U.S.C. 1001.

Reclamation Requirements

This decision does not relieve you of the liability for reclamation of all areas disturbed by your activities on lands covered by the subject mining claim(s) and/or site(s). After you complete the reclamation, you must notify the authorized officer of the appropriate surface managing agency so that the authorized officer may conduct a final site inspection and determine whether you may be released from liability. If you fail to reclaim the land to the satisfaction of the authorized officer, the surface management agency may cite you for noncompliance under its surface management regulations.

For land administered by the BLM, if you fail to reclaim the land to the satisfaction of the authorized officer as required in 43 CFR Subpart 3809, the BLM will issue an order of noncompliance under 43 CFR 3809.601(a). If you fail to comply with the noncompliance

order, the BLM may take further action under 43 CFR 3809.604. Failure to conduct reclamation is a prohibited act that may subject you to criminal penalties. (See 43 CFR 3809.605(h) and 43 CFR 3809.700)

Appeal Procedures

This decision may be appealed to the Interior Board of Land Appeals (IBLA), Office of the Secretary, in accordance with the regulations contained in 43 CFR Part 4, and the enclosed Form 1842-1. If an appeal is taken, your notice of appeal must be filed in this office (at the above address) within 30 days from receipt of this decision. The appellant has the burden of showing that the decision appealed from is in error.


If you wish to file a petition pursuant to regulation 43 CFR 4.21 (58 FR 4939, January 19, 1993) for a stay of the effectiveness of this decision during the time that your appeal is being reviewed by the Board, the petition for a stay must accompany your notice of appeal. A petition for a stay is required to show sufficient justification based on the standards listed below. Copies of the notice of appeal and petition for a stay must also be submitted to each party named in this decision and to the IBLA and to the appropriate Office of the Solicitor (see 43 CFR 4.413) at the same time the original documents are filed with this office. If you request a stay, you have the burden of proof to demonstrate that a stay should be granted.

Standards for Obtaining a Stay

Except as otherwise provided by law or other pertinent regulation, a petition for a stay of a decision pending appeal shall show sufficient justification based on the following standards:

- (1) The relative harm to the parties if the stay is granted or denied,
- (2) The likelihood of the appellant's success on the merits,
- (3) The likelihood of immediate and irreparable harm if the stay is not granted, and
- (4) Whether the public interest favors granting the stay.

Please include your AMC serial number(s) on all correspondence. If additional information is required, please contact RéAnn Myers at 602-417-9413.


Amy F. DePestel
Supervisory Land Law Examiner
Lands, Minerals and Energy Division

Enclosures



United States Department of the Interior

BUREAU OF LAND MANAGEMENT

Arizona State Office
One North Central Avenue, Suite 800
Phoenix, Arizona 85004-4427

www.blm.gov/az/
SEP 30 2020



In Reply Refer To:

3800 (9200) RM

AMC390560, AMC390605, AMC395564, AMC414439, AMC425373, AMC429963,
AMC452238, AMC458030, AMC458210

CERTIFIED MAIL - RETURN RECEIPT REQUESTED 9214 8901 9403 8321 8502 56

DECISION

DOUG RHOADES

PO BOX 970

CHINO VALLEY, AZ 86323-0970

AMC390560, AMC390605, AMC395564, AMC414439, AMC425373, AMC429963,
AMC452238, AMC458030, AMC458210
PIANO MAN, SWINDLER NORTH, FORBACH PONDS BENCH, PIANO MAN 2,
LOADED FOR BEAR, CHAPARRAL GULCH, DOUBLE L, UNION 3, SILVER QUEEN

Maintenance Fee Waiver Certifications Denied Mining Claims Declared Forfeited

The Maintenance Fee Waiver Certifications (small miner waivers) filed for the 2021 assessment year, for the mining claims listed above, are denied. Because the small miner waivers are denied and because the required maintenance fee payments due on or before September 1, 2020, were not paid, these claims are declared forfeited.

The Bureau of Land Management's (BLM) regulations at 43 CFR 3830.21, and 3834.11(a)(2) state that by September 1 of each year, holders of mining claims must pay an annual maintenance fee of \$165 per claim per 20 acres or portion thereof. In lieu of paying the required maintenance fee, claimants may submit a valid small miner waiver, in accordance with 43 CFR 3835.1, 3835.10, and 3835.11.

In accordance with 43 CFR 3835.1(b), to qualify for a small miner waiver, you and all related parties must hold no more than a total of 10 mining claims or sites nationwide. As defined at

43 CFR 3830.5, "related party means: a) the spouse and dependent children of the claimant as defined in section 152 of the Internal Revenue Code of 1986 [26 U.S.C. section 152]; or, b) A person who controls, is controlled by, or is under common control with the claimant." "Control means actual control, legal control, or the power to exercise control, through or by common directors, officers, stockholders, a voting trust, or a holding company or Investment Company, or any other means."

Small miner waivers were filed for the seventeen mining claims listed above. The BLM has reviewed the case files for each of the mining claims listed above to verify that the owners qualify for a small miner waiver. The BLM has made the following findings:

1. Arizona Corporate Commission documents show that Big Bug Mining District LLC is a corporation registered in Arizona, dating back to 2017. According to Arizona Corporate Commission documents, the current statutory agent is Timothy Hayden. Listed as the current managing members are Dale C. Bennett, Owen Wildman, Gerald A. Baker, and Philip L. Condrey.
2. Big Bug Mining District LLC owns 10 mining claims in Arizona. The 2021 maintenance fees were paid on these claims. The claim numbers are AMC437424, AMC439458, AMC440507, AMC443155, AMC445640, AMC452459, AMC452460, AMC452461, AMC457154, AMC457155.
3. The current mailing address BLM has for Big Bug Mining District LLC is PO Box 1238, Mayer, AZ 86333-1238. This is the same address on file for Owen Wildman.
4. Ownership of the mining claims is shown on an enclosure.

In accordance with 43 C.F.R. 3835.92(d), because you or a co-claimant own more than 10 mining claims or sites and submitted a small miner waiver request and failed to pay the required maintenance fee on or before the due date for the 2021 assessment year, the mining claims listed above are declared forfeited and void as of September 1, 2020. Additionally you and the co-claimants may be subject to criminal penalties under 18 U.S.C. 1001.

Reclamation Requirements

This decision does not relieve you of the liability for reclamation of all areas disturbed by your activities on lands covered by the subject mining claim(s) and/or site(s). After you complete the reclamation, you must notify the authorized officer of the appropriate surface managing agency so that the authorized officer may conduct a final site inspection and determine whether you may be released from liability. If you fail to reclaim the land to the satisfaction of the authorized officer, the surface management agency may cite you for noncompliance under its surface management regulations.

For land administered by the BLM, if you fail to reclaim the land to the satisfaction of the authorized officer as required in 43 CFR Subpart 3809, the BLM will issue an order of noncompliance under 43 CFR 3809.601(a). If you fail to comply with the noncompliance

order, the BLM may take further action under 43 CFR 3809.604. Failure to conduct reclamation is a prohibited act that may subject you to criminal penalties. (See 43 CFR 3809.605(h) and 43 CFR 3809.700)

Appeal Procedures

This decision may be appealed to the Interior Board of Land Appeals (IBLA), Office of the Secretary, in accordance with the regulations contained in 43 CFR Part 4, and the enclosed Form 1842-1. If an appeal is taken, your notice of appeal must be filed in this office (at the above address) within 30 days from receipt of this decision. The appellant has the burden of showing that the decision appealed from is in error.


If you wish to file a petition pursuant to regulation 43 CFR 4.21 (58 FR 4939, January 19, 1993) for a stay of the effectiveness of this decision during the time that your appeal is being reviewed by the Board, the petition for a stay must accompany your notice of appeal. A petition for a stay is required to show sufficient justification based on the standards listed below. Copies of the notice of appeal and petition for a stay must also be submitted to each party named in this decision and to the IBLA and to the appropriate Office of the Solicitor (see 43 CFR 4.413) at the same time the original documents are filed with this office. If you request a stay, you have the burden of proof to demonstrate that a stay should be granted.

Standards for Obtaining a Stay

Except as otherwise provided by law or other pertinent regulation, a petition for a stay of a decision pending appeal shall show sufficient justification based on the following standards:

- (1) The relative harm to the parties if the stay is granted or denied,
- (2) The likelihood of the appellant's success on the merits,
- (3) The likelihood of immediate and irreparable harm if the stay is not granted, and
- (4) Whether the public interest favors granting the stay.

Please include your AMC serial number(s) on all correspondence. If additional information is required, please contact RéAnn Myers at 602-417-9413.



Amy F. DePestel
Supervisory Land Law Examiner
Lands, Minerals and Energy Division

Enclosures



Date Produced: 10/19/2020

ConnectSuite Inc.:

The following is the delivery information for Certified Mail™/RRE item number 9214 8901 9403 8321 8502 56. Our records indicate that this item was delivered on 10/15/2020 at 10:12 a.m. in CHINO VALLEY, AZ 86323. The scanned image of the recipient information is provided below.

Signature of Recipient :

Delivery Section
Signature
Name
Douglas Rhoades
Douglas Rhoades

Address of Recipient :

very
free
THB 970

Thank you for selecting the Postal Service for your mailing needs. If you require additional assistance, please contact your local post office or Postal Service representative.

Sincerely,
United States Postal Service

The customer reference number shown below is not validated or endorsed by the United States Postal Service. It is solely for customer use.

Customer Reference Number: C2295416.13061756



United States Department of the Interior

BUREAU OF LAND MANAGEMENT

Arizona State Office

One North Central Avenue, Suite 800

Phoenix, Arizona 85004-4427

www.blm.gov/az/

SEP 30 2020



In Reply Refer To:

3800 (9200) RM

AMC390560, AMC390605, AMC395564, AMC414439, AMC425373, AMC429963,
AMC452238, AMC458030, AMC458210

CERTIFIED MAIL - RETURN RECEIPT REQUESTED 9214 8901 9403 8321 8502 63

DECISION

ROGER GRASS

7386 E NIGHT WATCH WAY

PRESCOTT VALLEY, AZ 86314-1416

AMC390560, AMC390605, AMC395564, AMC414439, AMC425373, AMC429963,
AMC452238, AMC458030, AMC458210
PIANO MAN, SWINDLER NORTH, FORBACH PONDS BENCH, PIANO MAN 2,
LOADED FOR BEAR, CHAPARRAL GULCH, DOUBLE L, UNION 3, SILVER QUEEN

Maintenance Fee Waiver Certifications Denied Mining Claims Declared Forfeited

The Maintenance Fee Waiver Certifications (small miner waivers) filed for the 2021 assessment year, for the mining claims listed above, are denied. Because the small miner waivers are denied and because the required maintenance fee payments due on or before September 1, 2020, were not paid, these claims are declared forfeited.

The Bureau of Land Management's (BLM) regulations at 43 CFR 3830.21, and 3834.11(a)(2) state that by September 1 of each year, holders of mining claims must pay an annual maintenance fee of \$165 per claim per 20 acres or portion thereof. In lieu of paying the required maintenance fee, claimants may submit a valid small miner waiver, in accordance with 43 CFR 3835.1, 3835.10, and 3835.11.

In accordance with 43 CFR 3835.1(b), to qualify for a small miner waiver, you and all related parties must hold no more than a total of 10 mining claims or sites nationwide. As defined at

43 CFR 3830.5, "related party means: a) the spouse and dependent children of the claimant as defined in section 152 of the Internal Revenue Code of 1986 [26 U.S.C. section 152]; or, b) A person who controls, is controlled by, or is under common control with the claimant." "Control means actual control, legal control, or the power to exercise control, through or by common directors, officers, stockholders, a voting trust, or a holding company or Investment Company, or any other means."

Small miner waivers were filed for the seventeen mining claims listed above. The BLM has reviewed the case files for each of the mining claims listed above to verify that the owners qualify for a small miner waiver. The BLM has made the following findings:

1. Arizona Corporate Commission documents show that Big Bug Mining District LLC is a corporation registered in Arizona, dating back to 2017. According to Arizona Corporate Commission documents, the current statutory agent is Timothy Hayden. Listed as the current managing members are Dale C. Bennett, Owen Wildman, Gerald A. Baker, and Philip L. Condrey.
2. Big Bug Mining District LLC owns 10 mining claims in Arizona. The 2021 maintenance fees were paid on these claims. The claim numbers are AMC437424, AMC439458, AMC440507, AMC443155, AMC445640, AMC452459, AMC452460, AMC452461, AMC457154, AMC457155.
3. The current mailing address BLM has for Big Bug Mining District LLC is PO Box 1238, Mayer, AZ 86333-1238. This is the same address on file for Owen Wildman.
4. Ownership of the mining claims is shown on an enclosure.

In accordance with 43 C.F.R. 3835.92(d), because you or a co-claimant own more than 10 mining claims or sites and submitted a small miner waiver request and failed to pay the required maintenance fee on or before the due date for the 2021 assessment year, the mining claims listed above are declared forfeited and void as of September 1, 2020. Additionally you and the co-claimants may be subject to criminal penalties under 18 U.S.C. 1001.

Reclamation Requirements

This decision does not relieve you of the liability for reclamation of all areas disturbed by your activities on lands covered by the subject mining claim(s) and/or site(s). After you complete the reclamation, you must notify the authorized officer of the appropriate surface managing agency so that the authorized officer may conduct a final site inspection and determine whether you may be released from liability. If you fail to reclaim the land to the satisfaction of the authorized officer, the surface management agency may cite you for noncompliance under its surface management regulations.

For land administered by the BLM, if you fail to reclaim the land to the satisfaction of the authorized officer as required in 43 CFR Subpart 3809, the BLM will issue an order of noncompliance under 43 CFR 3809.601(a). If you fail to comply with the noncompliance

order, the BLM may take further action under 43 CFR 3809.604. Failure to conduct reclamation is a prohibited act that may subject you to criminal penalties. (See 43 CFR 3809.605(h) and 43 CFR 3809.700)

Appeal Procedures

This decision may be appealed to the Interior Board of Land Appeals (IBLA), Office of the Secretary, in accordance with the regulations contained in 43 CFR Part 4, and the enclosed Form 1842-1. If an appeal is taken, your notice of appeal must be filed in this office (at the above address) within 30 days from receipt of this decision. The appellant has the burden of showing that the decision appealed from is in error.


If you wish to file a petition pursuant to regulation 43 CFR 4.21 (58 FR 4939, January 19, 1993) for a stay of the effectiveness of this decision during the time that your appeal is being reviewed by the Board, the petition for a stay must accompany your notice of appeal. A petition for a stay is required to show sufficient justification based on the standards listed below. Copies of the notice of appeal and petition for a stay must also be submitted to each party named in this decision and to the IBLA and to the appropriate Office of the Solicitor (see 43 CFR 4.413) at the same time the original documents are filed with this office. If you request a stay, you have the burden of proof to demonstrate that a stay should be granted.

Standards for Obtaining a Stay

Except as otherwise provided by law or other pertinent regulation, a petition for a stay of a decision pending appeal shall show sufficient justification based on the following standards:

- (1) The relative harm to the parties if the stay is granted or denied,
- (2) The likelihood of the appellant's success on the merits,
- (3) The likelihood of immediate and irreparable harm if the stay is not granted, and
- (4) Whether the public interest favors granting the stay.

Please include your AMC serial number(s) on all correspondence. If additional information is required, please contact RéAnn Myers at 602-417-9413.



Amy F. DePestel
Supervisory Land Law Examiner
Lands, Minerals and Energy Division

Enclosures

Date Produced: 10/12/2020

ConnectSuite Inc.:

The following is the delivery information for Certified Mail™/RRE item number 9214 8901 9403 8321 8502 63. Our records indicate that this item was delivered on 10/05/2020 at 03:34 p.m. in PRESCOTT VALLEY, AZ 86314. The scanned image of the recipient information is provided below.

Signature of Recipient :

L BRESS
WA 4/9 1/9 MIC

Address of Recipient :

7596 E. N. 10th St

Thank you for selecting the Postal Service for your mailing needs. If you require additional assistance, please contact your local post office or Postal Service representative.

Sincerely,
United States Postal Service

The customer reference number shown below is not validated or endorsed by the United States Postal Service. It is solely for customer use.

Customer Reference Number: C2295416.13061757



United States Department of the Interior

BUREAU OF LAND MANAGEMENT

Arizona State Office

One North Central Avenue, Suite 800

Phoenix, Arizona 85004-4427

www.blm.gov/az/

SEP 30 2020



In Reply Refer To:

3800 (9200) RM

AMC390560, AMC390605, AMC395564, AMC414439, AMC425373, AMC429963,
AMC452238, AMC458030, AMC458210

CERTIFIED MAIL - RETURN RECEIPT REQUESTED 9214 8901 9403 8321 8502 70

DECISION

PHILLIP CONDREY

PO BOX 684

HUMBOLDT, AZ 86329-0684

AMC390560, AMC390605, AMC395564, AMC414439, AMC425373, AMC429963,
AMC452238, AMC458030, AMC458210
PIANO MAN, SWINDLER NORTH, FORBACH PONDS BENCH, PIANO MAN 2,
LOADED FOR BEAR, CHAPARRAL GULCH, DOUBLE L, UNION 3, SILVER QUEEN

Maintenance Fee Waiver Certifications Denied Mining Claims Declared Forfeited

The Maintenance Fee Waiver Certifications (small miner waivers) filed for the 2021 assessment year, for the mining claims listed above, are denied. Because the small miner waivers are denied and because the required maintenance fee payments due on or before September 1, 2020, were not paid, these claims are declared forfeited.

The Bureau of Land Management's (BLM) regulations at 43 CFR 3830.21, and 3834.11(a)(2) state that by September 1 of each year, holders of mining claims must pay an annual maintenance fee of \$165 per claim per 20 acres or portion thereof. In lieu of paying the required maintenance fee, claimants may submit a valid small miner waiver, in accordance with 43 CFR 3835.1, 3835.10, and 3835.11.

In accordance with 43 CFR 3835.1(b), to qualify for a small miner waiver, you and all related parties must hold no more than a total of 10 mining claims or sites nationwide. As defined at

43 CFR 3830.5, "related party means: a) the spouse and dependent children of the claimant as defined in section 152 of the Internal Revenue Code of 1986 [26 U.S.C. section 152]; or, b) A person who controls, is controlled by, or is under common control with the claimant." "Control means actual control, legal control, or the power to exercise control, through or by common directors, officers, stockholders, a voting trust, or a holding company or Investment Company, or any other means."

Small miner waivers were filed for the seventeen mining claims listed above. The BLM has reviewed the case files for each of the mining claims listed above to verify that the owners qualify for a small miner waiver. The BLM has made the following findings:

1. Arizona Corporate Commission documents show that Big Bug Mining District LLC is a corporation registered in Arizona, dating back to 2017. According to Arizona Corporate Commission documents, the current statutory agent is Timothy Hayden. Listed as the current managing members are Dale C. Bennett, Owen Wildman, Gerald A. Baker, and Philip L. Condrey.
2. Big Bug Mining District LLC owns 10 mining claims in Arizona. The 2021 maintenance fees were paid on these claims. The claim numbers are AMC437424, AMC439458, AMC440507, AMC443155, AMC445640, AMC452459, AMC452460, AMC452461, AMC457154, AMC457155.
3. The current mailing address BLM has for Big Bug Mining District LLC is PO Box 1238, Mayer, AZ 86333-1238. This is the same address on file for Owen Wildman.
4. Ownership of the mining claims is shown on an enclosure.

In accordance with 43 C.F.R. 3835.92(d), because you or a co-claimant own more than 10 mining claims or sites and submitted a small miner waiver request and failed to pay the required maintenance fee on or before the due date for the 2021 assessment year, the mining claims listed above are declared forfeited and void as of September 1, 2020. Additionally you and the co-claimants may be subject to criminal penalties under 18 U.S.C. 1001.

Reclamation Requirements

This decision does not relieve you of the liability for reclamation of all areas disturbed by your activities on lands covered by the subject mining claim(s) and/or site(s). After you complete the reclamation, you must notify the authorized officer of the appropriate surface managing agency so that the authorized officer may conduct a final site inspection and determine whether you may be released from liability. If you fail to reclaim the land to the satisfaction of the authorized officer, the surface management agency may cite you for noncompliance under its surface management regulations.

For land administered by the BLM, if you fail to reclaim the land to the satisfaction of the authorized officer as required in 43 CFR Subpart 3809, the BLM will issue an order of noncompliance under 43 CFR 3809.601(a). If you fail to comply with the noncompliance

order, the BLM may take further action under 43 CFR 3809.604. Failure to conduct reclamation is a prohibited act that may subject you to criminal penalties. (See 43 CFR 3809.605(h) and 43 CFR 3809.700)

Appeal Procedures

This decision may be appealed to the Interior Board of Land Appeals (IBLA), Office of the Secretary, in accordance with the regulations contained in 43 CFR Part 4, and the enclosed Form 1842-1. If an appeal is taken, your notice of appeal must be filed in this office (at the above address) within 30 days from receipt of this decision. The appellant has the burden of showing that the decision appealed from is in error.


If you wish to file a petition pursuant to regulation 43 CFR 4.21 (58 FR 4939, January 19, 1993) for a stay of the effectiveness of this decision during the time that your appeal is being reviewed by the Board, the petition for a stay must accompany your notice of appeal. A petition for a stay is required to show sufficient justification based on the standards listed below. Copies of the notice of appeal and petition for a stay must also be submitted to each party named in this decision and to the IBLA and to the appropriate Office of the Solicitor (see 43 CFR 4.413) at the same time the original documents are filed with this office. If you request a stay, you have the burden of proof to demonstrate that a stay should be granted.

Standards for Obtaining a Stay

Except as otherwise provided by law or other pertinent regulation, a petition for a stay of a decision pending appeal shall show sufficient justification based on the following standards:

- (1) The relative harm to the parties if the stay is granted or denied,
- (2) The likelihood of the appellant's success on the merits,
- (3) The likelihood of immediate and irreparable harm if the stay is not granted, and
- (4) Whether the public interest favors granting the stay.

Please include your AMC serial number(s) on all correspondence. If additional information is required, please contact RéAnn Myers at 602-417-9413.



Amy F. DePestel
Supervisory Land Law Examiner
Lands, Minerals and Energy Division

Enclosures

Date Produced: 10/12/2020

ConnectSuite Inc.:

The following is the delivery information for Certified Mail™/RRE item number 9214 8901 9403 8321 8502 70. Our records indicate that this item was delivered on 10/06/2020 at 01:21 p.m. in HUMBOLDT, AZ 86329. The scanned image of the recipient information is provided below.

Signature of Recipient :



Address of Recipient :

PO BOX 684

HUMBOLDT, AZ 86329-0684

Thank you for selecting the Postal Service for your mailing needs. If you require additional assistance, please contact your local post office or Postal Service representative.

Sincerely,
United States Postal Service

The customer reference number shown below is not validated or endorsed by the United States Postal Service. It is solely for customer use.

Customer Reference Number: C2295416.13061758



United States Department of the Interior

BUREAU OF LAND MANAGEMENT

Arizona State Office

One North Central Avenue, Suite 800

Phoenix, Arizona 85004-4427

www.blm.gov/az/



SEP 30 2020

In Reply Refer To:

3800 (9200) RM

AMC390560, AMC390605, AMC395564, AMC414439, AMC425373, AMC429963,
AMC452238, AMC458030, AMC458210

CERTIFIED MAIL - RETURN RECEIPT REQUESTED 9214 8901 9403 8321 8502 87

DECISION

PATRICK C RUDOLPH
14005 E WAGON WHEEL DR
DEWEY, AZ 86327-6844

AMC390560, AMC390605, AMC395564, AMC414439, AMC425373, AMC429963,
AMC452238, AMC458030, AMC458210
PIANO MAN, SWINDLER NORTH, FORBACH PONDS BENCH, PIANO MAN 2,
LOADED FOR BEAR, CHAPARRAL GULCH, DOUBLE L, UNION 3, SILVER QUEEN

Maintenance Fee Waiver Certifications Denied Mining Claims Declared Forfeited

The Maintenance Fee Waiver Certifications (small miner waivers) filed for the 2021 assessment year, for the mining claims listed above, are denied. Because the small miner waivers are denied and because the required maintenance fee payments due on or before September 1, 2020, were not paid, these claims are declared forfeited.

The Bureau of Land Management's (BLM) regulations at 43 CFR 3830.21, and 3834.11(a)(2) state that by September 1 of each year, holders of mining claims must pay an annual maintenance fee of \$165 per claim per 20 acres or portion thereof. In lieu of paying the required maintenance fee, claimants may submit a valid small miner waiver, in accordance with 43 CFR 3835.1, 3835.10, and 3835.11.

In accordance with 43 CFR 3835.1(b), to qualify for a small miner waiver, you and all related parties must hold no more than a total of 10 mining claims or sites nationwide. As defined at

43 CFR 3830.5, "related party means: a) the spouse and dependent children of the claimant as defined in section 152 of the Internal Revenue Code of 1986 [26 U.S.C. section 152]; or, b) A person who controls, is controlled by, or is under common control with the claimant." "Control means actual control, legal control, or the power to exercise control, through or by common directors, officers, stockholders, a voting trust, or a holding company or Investment Company, or any other means."

Small miner waivers were filed for the seventeen mining claims listed above. The BLM has reviewed the case files for each of the mining claims listed above to verify that the owners qualify for a small miner waiver. The BLM has made the following findings:

1. Arizona Corporate Commission documents show that Big Bug Mining District LLC is a corporation registered in Arizona, dating back to 2017. According to Arizona Corporate Commission documents, the current statutory agent is Timothy Hayden. Listed as the current managing members are Dale C. Bennett, Owen Wildman, Gerald A. Baker, and Philip L. Condrey.
2. Big Bug Mining District LLC owns 10 mining claims in Arizona. The 2021 maintenance fees were paid on these claims. The claim numbers are AMC437424, AMC439458, AMC440507, AMC443155, AMC445640, AMC452459, AMC452460, AMC452461, AMC457154, AMC457155.
3. The current mailing address BLM has for Big Bug Mining District LLC is PO Box 1238, Mayer, AZ 86333-1238. This is the same address on file for Owen Wildman.
4. Ownership of the mining claims is shown on an enclosure.

In accordance with 43 C.F.R. 3835.92(d), because you or a co-claimant own more than 10 mining claims or sites and submitted a small miner waiver request and failed to pay the required maintenance fee on or before the due date for the 2021 assessment year, the mining claims listed above are declared forfeited and void as of September 1, 2020. Additionally you and the co-claimants may be subject to criminal penalties under 18 U.S.C. 1001.

Reclamation Requirements

This decision does not relieve you of the liability for reclamation of all areas disturbed by your activities on lands covered by the subject mining claim(s) and/or site(s). After you complete the reclamation, you must notify the authorized officer of the appropriate surface managing agency so that the authorized officer may conduct a final site inspection and determine whether you may be released from liability. If you fail to reclaim the land to the satisfaction of the authorized officer, the surface management agency may cite you for noncompliance under its surface management regulations.

For land administered by the BLM, if you fail to reclaim the land to the satisfaction of the authorized officer as required in 43 CFR Subpart 3809, the BLM will issue an order of noncompliance under 43 CFR 3809.601(a). If you fail to comply with the noncompliance

order, the BLM may take further action under 43 CFR 3809.604. Failure to conduct reclamation is a prohibited act that may subject you to criminal penalties. (See 43 CFR 3809.605(h) and 43 CFR 3809.700)

Appeal Procedures

This decision may be appealed to the Interior Board of Land Appeals (IBLA), Office of the Secretary, in accordance with the regulations contained in 43 CFR Part 4, and the enclosed Form 1842-1. If an appeal is taken, your notice of appeal must be filed in this office (at the above address) within 30 days from receipt of this decision. The appellant has the burden of showing that the decision appealed from is in error.


If you wish to file a petition pursuant to regulation 43 CFR 4.21 (58 FR 4939, January 19, 1993) for a stay of the effectiveness of this decision during the time that your appeal is being reviewed by the Board, the petition for a stay must accompany your notice of appeal. A petition for a stay is required to show sufficient justification based on the standards listed below. Copies of the notice of appeal and petition for a stay must also be submitted to each party named in this decision and to the IBLA and to the appropriate Office of the Solicitor (see 43 CFR 4.413) at the same time the original documents are filed with this office. If you request a stay, you have the burden of proof to demonstrate that a stay should be granted.

Standards for Obtaining a Stay

Except as otherwise provided by law or other pertinent regulation, a petition for a stay of a decision pending appeal shall show sufficient justification based on the following standards:

- (1) The relative harm to the parties if the stay is granted or denied,
- (2) The likelihood of the appellant's success on the merits,
- (3) The likelihood of immediate and irreparable harm if the stay is not granted, and
- (4) Whether the public interest favors granting the stay.

Please include your AMC serial number(s) on all correspondence. If additional information is required, please contact RéAnn Myers at 602-417-9413.



Amy F. DePestel
Supervisory Land Law Examiner
Lands, Minerals and Energy Division

Enclosures



UNITED STATES
POSTAL SERVICE

Date Produced: 10/12/2020

ConnectSuite Inc.:

The following is the delivery information for Certified Mail™/RRE item number 9214 8901 9403 8321 8502 87. Our records indicate that this item was delivered on 10/06/2020 at 11:23 a.m. in DEWEY, AZ 86327. The scanned image of the recipient information is provided below.

Signature of Recipient :

Pat Rudin
Pat Rudin

Address of Recipient :

17005 E. Wagon
Windsong AZ 86327

Thank you for selecting the Postal Service for your mailing needs. If you require additional assistance, please contact your local post office or Postal Service representative.

Sincerely,
United States Postal Service

The customer reference number shown below is not validated or endorsed by the United States Postal Service. It is solely for customer use.

Customer Reference Number: C2295416.13061759



United States Department of the Interior

BUREAU OF LAND MANAGEMENT

Arizona State Office

One North Central Avenue, Suite 800

Phoenix, Arizona 85004-4427

www.blm.gov/az/

SEP 3 9 2020



In Reply Refer To:

3800 (9200) RM

AMC390560, AMC390605, AMC395564, AMC414439, AMC425373, AMC429963,
AMC452238, AMC458030, AMC458210

CERTIFIED MAIL - RETURN RECEIPT REQUESTED 9214 8901 9403 8321 8502 94

DECISION

JOE AND JENNIFER OSUNA
12785 STOCKMENS
FLAGSTAFF, AZ 86004-9108

AMC390560, AMC390605, AMC395564, AMC414439, AMC425373, AMC429963,
AMC452238, AMC458030, AMC458210
PIANO MAN, SWINDLER NORTH, FORBACH PONDS BENCH, PIANO MAN 2,
LOADED FOR BEAR, CHAPARRAL GULCH, DOUBLE L, UNION 3, SILVER QUEEN

Maintenance Fee Waiver Certifications Denied Mining Claims Declared Forfeited

The Maintenance Fee Waiver Certifications (small miner waivers) filed for the 2021 assessment year, for the mining claims listed above, are denied. Because the small miner waivers are denied and because the required maintenance fee payments due on or before September 1, 2020, were not paid, these claims are declared forfeited.

The Bureau of Land Management's (BLM) regulations at 43 CFR 3830.21, and 3834.11(a)(2) state that by September 1 of each year, holders of mining claims must pay an annual maintenance fee of \$165 per claim per 20 acres or portion thereof. In lieu of paying the required maintenance fee, claimants may submit a valid small miner waiver, in accordance with 43 CFR 3835.1, 3835.10, and 3835.11.

In accordance with 43 CFR 3835.1(b), to qualify for a small miner waiver, you and all related parties must hold no more than a total of 10 mining claims or sites nationwide. As defined at

43 CFR 3830.5, "related party means: a) the spouse and dependent children of the claimant as defined in section 152 of the Internal Revenue Code of 1986 [26 U.S.C. section 152]; or, b) A person who controls, is controlled by, or is under common control with the claimant." "Control means actual control, legal control, or the power to exercise control, through or by common directors, officers, stockholders, a voting trust, or a holding company or Investment Company, or any other means."

Small miner waivers were filed for the seventeen mining claims listed above. The BLM has reviewed the case files for each of the mining claims listed above to verify that the owners qualify for a small miner waiver. The BLM has made the following findings:

1. Arizona Corporate Commission documents show that Big Bug Mining District LLC is a corporation registered in Arizona, dating back to 2017. According to Arizona Corporate Commission documents, the current statutory agent is Timothy Hayden. Listed as the current managing members are Dale C. Bennett, Owen Wildman, Gerald A. Baker, and Philip L. Condrey.
2. Big Bug Mining District LLC owns 10 mining claims in Arizona. The 2021 maintenance fees were paid on these claims. The claim numbers are AMC437424, AMC439458, AMC440507, AMC443155, AMC445640, AMC452459, AMC452460, AMC452461, AMC457154, AMC457155.
3. The current mailing address BLM has for Big Bug Mining District LLC is PO Box 1238, Mayer, AZ 86333-1238. This is the same address on file for Owen Wildman.
4. Ownership of the mining claims is shown on an enclosure.

In accordance with 43 C.F.R. 3835.92(d), because you or a co-claimant own more than 10 mining claims or sites and submitted a small miner waiver request and failed to pay the required maintenance fee on or before the due date for the 2021 assessment year, the mining claims listed above are declared forfeited and void as of September 1, 2020. Additionally you and the co-claimants may be subject to criminal penalties under 18 U.S.C. 1001.

Reclamation Requirements

This decision does not relieve you of the liability for reclamation of all areas disturbed by your activities on lands covered by the subject mining claim(s) and/or site(s). After you complete the reclamation, you must notify the authorized officer of the appropriate surface managing agency so that the authorized officer may conduct a final site inspection and determine whether you may be released from liability. If you fail to reclaim the land to the satisfaction of the authorized officer, the surface management agency may cite you for noncompliance under its surface management regulations.

For land administered by the BLM, if you fail to reclaim the land to the satisfaction of the authorized officer as required in 43 CFR Subpart 3809, the BLM will issue an order of noncompliance under 43 CFR 3809.601(a). If you fail to comply with the noncompliance

order, the BLM may take further action under 43 CFR 3809.604. Failure to conduct reclamation is a prohibited act that may subject you to criminal penalties. (See 43 CFR 3809.605(h) and 43 CFR 3809.700)

Appeal Procedures

This decision may be appealed to the Interior Board of Land Appeals (IBLA), Office of the Secretary, in accordance with the regulations contained in 43 CFR Part 4, and the enclosed Form 1842-1. If an appeal is taken, your notice of appeal must be filed in this office (at the above address) within 30 days from receipt of this decision. The appellant has the burden of showing that the decision appealed from is in error.


If you wish to file a petition pursuant to regulation 43 CFR 4.21 (58 FR 4939, January 19, 1993) for a stay of the effectiveness of this decision during the time that your appeal is being reviewed by the Board, the petition for a stay must accompany your notice of appeal. A petition for a stay is required to show sufficient justification based on the standards listed below. Copies of the notice of appeal and petition for a stay must also be submitted to each party named in this decision and to the IBLA and to the appropriate Office of the Solicitor (see 43 CFR 4.413) at the same time the original documents are filed with this office. If you request a stay, you have the burden of proof to demonstrate that a stay should be granted.

Standards for Obtaining a Stay

Except as otherwise provided by law or other pertinent regulation, a petition for a stay of a decision pending appeal shall show sufficient justification based on the following standards:

- (1) The relative harm to the parties if the stay is granted or denied,
- (2) The likelihood of the appellant's success on the merits,
- (3) The likelihood of immediate and irreparable harm if the stay is not granted, and
- (4) Whether the public interest favors granting the stay.

Please include your AMC serial number(s) on all correspondence. If additional information is required, please contact RéAnn Myers at 602-417-9413.



Amy F. DePestel
Supervisory Land Law Examiner
Lands, Minerals and Energy Division

Enclosures



Date Produced: 10/12/2020

ConnectSuite Inc.:

The following is the delivery information for Certified Mail™/RRE item number 9214 8901 9403 8321 8502 94. Our records indicate that this item was delivered on 10/06/2020 at 01:44 p.m. in FLAGSTAFF, AZ 86004. The scanned image of the recipient information is provided below.

Signature of Recipient :

A handwritten signature in black ink that reads "Joe P. Osuna".

A second handwritten signature in black ink, also reading "Joe P. Osuna", written in a slightly different style than the one above.

Address of Recipient :

12785 STOCKMEN
FLAGSTAFF, AZ 86004-9108

Thank you for selecting the Postal Service for your mailing needs. If you require additional assistance, please contact your local post office or Postal Service representative.

Sincerely,
United States Postal Service

The customer reference number shown below is not validated or endorsed by the United States Postal Service. It is solely for customer use.

Customer Reference Number: C2295416.13061760



United States Department of the Interior

BUREAU OF LAND MANAGEMENT

Arizona State Office

One North Central Avenue, Suite 800

Phoenix, Arizona 85004-4427

www.blm.gov/az/

SEP 30 2020



In Reply Refer To:

3800 (9200) RM

AMC390560, AMC390605, AMC395564, AMC414439, AMC425373, AMC429963,
AMC452238, AMC458030, AMC458210

CERTIFIED MAIL - RETURN RECEIPT REQUESTED 9214 8901 9403 8321 8503 00

DECISION

WARREN SMITH

6060 E NUGGET PATCH TRL

PRESCOTT, AZ 86303-6273

AMC390560, AMC390605, AMC395564, AMC414439, AMC425373, AMC429963,
AMC452238, AMC458030, AMC458210

PIANO MAN, SWINDLER NORTH, FORBACH PONDS BENCH, PIANO MAN 2,
LOADED FOR BEAR, CHAPARRAL GULCH, DOUBLE L, UNION 3, SILVER QUEEN

Maintenance Fee Waiver Certifications Denied

Mining Claims Declared Forfeited

The Maintenance Fee Waiver Certifications (small miner waivers) filed for the 2021 assessment year, for the mining claims listed above, are denied. Because the small miner waivers are denied and because the required maintenance fee payments due on or before September 1, 2020, were not paid, these claims are declared forfeited.

The Bureau of Land Management's (BLM) regulations at 43 CFR 3830.21, and 3834.11(a)(2) state that by September 1 of each year, holders of mining claims must pay an annual maintenance fee of \$165 per claim per 20 acres or portion thereof. In lieu of paying the required maintenance fee, claimants may submit a valid small miner waiver, in accordance with 43 CFR 3835.1, 3835.10, and 3835.11.

In accordance with 43 CFR 3835.1(b), to qualify for a small miner waiver, you and all related parties must hold no more than a total of 10 mining claims or sites nationwide. As defined at

43 CFR 3830.5, "related party means: a) the spouse and dependent children of the claimant as defined in section 152 of the Internal Revenue Code of 1986 [26 U.S.C. section 152]; or, b) A person who controls, is controlled by, or is under common control with the claimant." "Control means actual control, legal control, or the power to exercise control, through or by common directors, officers, stockholders, a voting trust, or a holding company or Investment Company, or any other means."

Small miner waivers were filed for the seventeen mining claims listed above. The BLM has reviewed the case files for each of the mining claims listed above to verify that the owners qualify for a small miner waiver. The BLM has made the following findings:

1. Arizona Corporate Commission documents show that Big Bug Mining District LLC is a corporation registered in Arizona, dating back to 2017. According to Arizona Corporate Commission documents, the current statutory agent is Timothy Hayden. Listed as the current managing members are Dale C. Bennett, Owen Wildman, Gerald A. Baker, and Philip L. Condrey.
2. Big Bug Mining District LLC owns 10 mining claims in Arizona. The 2021 maintenance fees were paid on these claims. The claim numbers are AMC437424, AMC439458, AMC440507, AMC443155, AMC445640, AMC452459, AMC452460, AMC452461, AMC457154, AMC457155.
3. The current mailing address BLM has for Big Bug Mining District LLC is PO Box 1238, Mayer, AZ 86333-1238. This is the same address on file for Owen Wildman.
4. Ownership of the mining claims is shown on an enclosure.

In accordance with 43 C.F.R. 3835.92(d), because you or a co-claimant own more than 10 mining claims or sites and submitted a small miner waiver request and failed to pay the required maintenance fee on or before the due date for the 2021 assessment year, the mining claims listed above are declared forfeited and void as of September 1, 2020. Additionally you and the co-claimants may be subject to criminal penalties under 18 U.S.C. 1001.

Reclamation Requirements

This decision does not relieve you of the liability for reclamation of all areas disturbed by your activities on lands covered by the subject mining claim(s) and/or site(s). After you complete the reclamation, you must notify the authorized officer of the appropriate surface managing agency so that the authorized officer may conduct a final site inspection and determine whether you may be released from liability. If you fail to reclaim the land to the satisfaction of the authorized officer, the surface management agency may cite you for noncompliance under its surface management regulations.

For land administered by the BLM, if you fail to reclaim the land to the satisfaction of the authorized officer as required in 43 CFR Subpart 3809, the BLM will issue an order of noncompliance under 43 CFR 3809.601(a). If you fail to comply with the noncompliance

order, the BLM may take further action under 43 CFR 3809.604. Failure to conduct reclamation is a prohibited act that may subject you to criminal penalties. (See 43 CFR 3809.605(h) and 43 CFR 3809.700)

Appeal Procedures

This decision may be appealed to the Interior Board of Land Appeals (IBLA), Office of the Secretary, in accordance with the regulations contained in 43 CFR Part 4, and the enclosed Form 1842-1. If an appeal is taken, your notice of appeal must be filed in this office (at the above address) within 30 days from receipt of this decision. The appellant has the burden of showing that the decision appealed from is in error.


If you wish to file a petition pursuant to regulation 43 CFR 4.21 (58 FR 4939, January 19, 1993) for a stay of the effectiveness of this decision during the time that your appeal is being reviewed by the Board, the petition for a stay must accompany your notice of appeal. A petition for a stay is required to show sufficient justification based on the standards listed below. Copies of the notice of appeal and petition for a stay must also be submitted to each party named in this decision and to the IBLA and to the appropriate Office of the Solicitor (see 43 CFR 4.413) at the same time the original documents are filed with this office. If you request a stay, you have the burden of proof to demonstrate that a stay should be granted.

Standards for Obtaining a Stay

Except as otherwise provided by law or other pertinent regulation, a petition for a stay of a decision pending appeal shall show sufficient justification based on the following standards:

- (1) The relative harm to the parties if the stay is granted or denied,
- (2) The likelihood of the appellant's success on the merits,
- (3) The likelihood of immediate and irreparable harm if the stay is not granted, and
- (4) Whether the public interest favors granting the stay.

Please include your AMC serial number(s) on all correspondence. If additional information is required, please contact RéAnn Myers at 602-417-9413.



Amy F. DePestel
Supervisory Land Law Examiner
Lands, Minerals and Energy Division

Enclosures



Date Produced: 10/12/2020

ConnectSuite Inc.:

The following is the delivery information for Certified Mail™/RRE item number 9214 8901 9403 8321 8503 00. Our records indicate that this item was delivered on 10/05/2020 at 04:38 p.m. in PRESCOTT, AZ 86303. The scanned image of the recipient information is provided below.

Signature of Recipient :

A handwritten signature in black ink, appearing to be "F. W. A.", written over a horizontal line.

Handwritten initials or a signature in black ink, possibly "F. W. A.", written below the first signature.

Address of Recipient :

A handwritten address in black ink, appearing to be "10000 N. 1st St. Prescott, AZ 86303", written in a cursive style.

Thank you for selecting the Postal Service for your mailing needs. If you require additional assistance, please contact your local post office or Postal Service representative.

Sincerely,
United States Postal Service

The customer reference number shown below is not validated or endorsed by the United States Postal Service. It is solely for customer use.

Customer Reference Number: C2295416.13061761

NOTICE!!

These documents have been scanned!

Do not place un-scanned documents beneath this notice!

Do not remove this notice from this file!

GPO Jacket No. 560-102
Print Order 61540
Rise Business Services, LLC
Job=AZ15 5/22/2019



Box Number= AZ15078



Claim Begin-End: AMC395564-AMC395564

3 Transfers



AZ15078-13

AMC394880-AMC395597

**NO
DOCUMENTS
FOUND**

NO DOCUMENTS FOUND
NO DOCUMENTS FOUND

NOTICE!!

These documents have been scanned!

Do not place un-scanned documents beneath this notice!

Do not remove this notice from this file!

GPO Jacket No. 560-102
Print Order 61540
Rise Business Services, LLC
Job=AZ15 5/22/2019



Box Number= AZ15078



Claim Begin-End: AMC395564-AMC395564

4 Annual Filings



AZ15078-13

AMC394880-AMC395597

UNITED STATES
DEPARTMENT OF THE INTERIOR
BUREAU OF LAND MANAGEMENT

MAINTENANCE FEE WAIVER CERTIFICATION

SEE INSTRUCTIONS ON PAGE 2

349

424954
424963
FORM APPROVED 390605
OMB NO. 1004-0114
Expires: January 31, 2020
395564

1. This small miner waiver is filed for the assessment year beginning on September 1, ~~2018~~ and ending on September 1, ~~2020~~.
2. The undersigned and all related parties owned ten or fewer mining claims, mill, or tunnel sites located and maintained on Federal lands in the United States of America on September 1, ~~2019~~.
3. The undersigned have performed the assessment work required by law for each mining claim listed prior to filing this waiver and understand that by filing this form, the undersigned must file an affidavit of assessment work with the Bureau of Land Management (BLM) by the December 30th following the filing of this waiver.
4. The undersigned understand that if the assessment work obligation has not yet come due under 30 U.S.C. 28 (for those claims in their first assessment year only), a notice of intent to hold reciting this condition must be recorded by the December 30th following the filing of this waiver.
5. The undersigned understand that mill and tunnel sites may also be listed on this waiver and be waived from payment of the maintenance fee, and that a notice of intent to hold for these sites is required to be filed with the BLM by the December 30th following the filing of this waiver.
6. The undersigned understand and acknowledge that pursuant to 43 U.S.C. 1212 and 18 U.S.C. 1001, the filing or recording of a false, fictitious, or fraudulent document with the BLM may result in a fine of up to \$250,000, a prison term not to exceed five years, or both.
7. The mining claims, mill or tunnel sites for which this waiver from payment of the maintenance fees is requested are:

CLAIM OR SITE NAME	BLM RECORDATION SERIAL NUMBER
1. Silver Queen	AMC 424954
2. Chaparral Gulch	AMC 424963
3. Swindler North	AMC 390605
4. Forbach Ponds	AMC 395564
5.	
6.	
7.	
8.	
9.	
10.	

RECEIVED
BLM STATE OFFICE
2019 AUG 27 A 11:05
PHOENIX, ARIZONA

The owner(s) (claimants) of the above mining claims and sites are:

Phillip L. Condrey
(Owner's Name - Please Print)
P.O. Box 684
(Owner's Mailing Address)

Phillip L. Condrey
(Owner's Signature)
Humboldt AZ 86329
(City) (State) (Zip Code)

Patrick C. Rudolph
(Owner's Name - Please Print)
14025 E. Wagon Wheel Dr.
(Owner's Mailing Address)

Patrick Rudolph
(Owner's Signature)
Dewey AZ 86327
(City) (State) (Zip Code)

Joseph P. Osuna
(Owner's Name - Please Print)
12785 Stockmens Rd.
(Owner's Mailing Address)

Joseph P. Osuna
(Owner's Signature)
Flagstaff AZ 86004
(City) (State) (Zip Code)

Jennifer J. Osuna
(Owner's Name - Please Print)
12785 Stockmens Rd.
(Owner's Mailing Address)

Jennifer J. Osuna
(Owner's Signature)
Flagstaff AZ 86004
(City) (State) (Zip Code)

(Continued on page 2)

486 ENTERED
ON
AMC 424954
BY: [Signature]

ENTERED
SEP 18 2019

NWV
[Signature]

Phillip L. Condrey, P.O. Box 684, Humboldt, AZ 86329

Rhonda A. Davis

(Owner's Name - Please Print)

1080 W. Coy Dr.

(Owner's Mailing Address)

Rhonda A. Davis

(Owner's Signature)

Flagstaff

(City)

AZ

(State)

86005

(Zip Code)

Daniel A. Davis

(Owner's Name - Please Print)

1080 W. Coy Dr.

(Owner's Mailing Address)

Daniel Davis

(Owner's Signature)

Flagstaff

(City)

AZ

(State)

86005

(Zip Code)

(Owner's Name - Please Print)

(Owner's Signature)

(Owner's Mailing Address)

(City)

(State)

(Zip Code)

(Owner's Name - Please Print)

(Owner's Signature)

(Owner's Mailing Address)

(City)

(State)

(Zip Code)

18 U.S.C. 1001 and 43 U.S.C. 1212 make it a crime for any person knowingly and willfully to make to any department or agency of the United States any false, fictitious or fraudulent statements or representations as to any matter within its jurisdiction.

INSTRUCTIONS

1. This certification is made under the provisions of 43 U.S.C. § 1744 and 30 U.S.C. § 28-28k and the regulations thereunder (43 CFR Part 3830).
2. The claimant(s) must fill in the dates in paragraph 1 for the beginning and ending of the assessment year for which this waiver is sought.
3. The claimant(s) must fill in the date in paragraph 2 for the beginning of the assessment year for which this waiver is sought.
4. All claim and site names and BLM serial numbers must be listed for the mining claims, mill sites, and tunnel sites for which the waiver is sought.
5. All owners of the mining claims, mill sites, and tunnel sites and their addresses must be given.
6. This waiver form must be signed by all the claimants or their designated agent, in original form. If an agent is designated, a notarized designation of agent, signed by all of the claimants with proper address given, must be submitted with this waiver.
7. This form must be filed no later than September 1st for the upcoming assessment year in the BLM State Office where the mining claims or sites are recorded, or the waiver cannot be granted by the BLM. (Example: To obtain a waiver for the assessment year 2012, which begins on September 1, 2011, you must qualify for and file for a waiver no later than September 1, 2011, in the proper BLM State Office.)
8. For all mining claims which require assessment work, you must record an affidavit of labor on or before the December 30th immediately following the filing of this waiver. For all other mining claims or sites waived, you must record a notice of intent to hold on or before the December 30th immediately following the filing of this waiver.
9. Mill and tunnel sites may also be listed on this waiver and be waived from payment of the maintenance fee. A notice of intent to hold for these sites is required to be filed by the December 30th following the filing of this waiver.

AMC 424954 - Silver Queen
AMC 390605 - Swindler North
AMC 395564 - Forbach Ponds Bench

Refer To: 3800(9200) ML

RECEIVED
BLM AZ STATE OFFICE
20 DEC 17 P 1:13
PHOENIX, ARIZONA

FOR OFFICIAL USE ONLY

UNITED STATES
DEPARTMENT OF THE INTERIOR
BUREAU OF LAND MANAGEMENT

MAINTENANCE FEE WAIVER CERTIFICATION

SEE INSTRUCTIONS ON PAGE 2

FORM APPROVED
OMB NO. 1004-0114
Expires: April 30, 2023

429963
390605
395564

1. This small miner waiver is filed for the assessment year beginning on September 1, 2020 and ending on September 1, 2021.
2. The undersigned and all related parties owned ten or fewer mining claims, mill, or tunnel sites located and maintained on Federal lands in the United States of America on September 1, 2020.
3. The undersigned have performed the assessment work required by law for each mining claim listed prior to filing this waiver and understand that by filing this form, the undersigned must file an affidavit of assessment work with the Bureau of Land Management (BLM) by the December 30th following the filing of this waiver.
4. The undersigned understand that if the assessment work obligation has not yet come due under 30 U.S.C. 28 (for those claims in their first assessment year only), a notice of intent to hold reciting this condition must be recorded by the December 30th following the filing of this waiver.
5. The undersigned understand that mill and tunnel sites may also be listed on this waiver and be waived from payment of the maintenance fee, and that a notice of intent to hold for these sites is required to be filed with the BLM by the December 30th following the filing of this waiver.
6. The undersigned understand and acknowledge that pursuant to 43 U.S.C. 1212 and 18 U.S.C. 1001, the filing or recording of a false, fictitious, or fraudulent document with the BLM may result in a fine of up to \$250,000, a prison term not to exceed five years, or both.
7. The mining claims, mill or tunnel sites for which this waiver from payment of the maintenance fees is requested are:

CLAIM OR SITE NAME

BLM RECORDATION SERIAL NUMBER

1. Chaparral Gulch	429963
2. Swindler North	390605
3. Forbach Ponds	395564
4. Silver Queen	458210
5.	
6.	
7.	
8.	
9.	
10.	

RECEIVED
BLM AZ STATE OFFICE
2020 AUG 24 A 8:28
PHOENIX, ARIZONA

The owner(s) (claimants) of the above mining claims and sites are:

Phillip L. Condrey
(Owner's Name - Please Print)

P.O. Box 684
(Owner's Mailing Address)

Phillip L. Condrey
(Owner's Original Signature)

Humboldt AZ 86329
(City) (State) (Zip Code)

Patrick C. Rudolph
(Owner's Name - Please Print)

14005 E. Wagon Wheel Dr.
(Owner's Mailing Address)

Patrick C. Rudolph
(Owner's Original Signature)

Dewey AZ 86327
(City) (State) (Zip Code)

Joseph P. Osuna
(Owner's Name - Please Print)

12785 Stockmens Rd.
(Owner's Mailing Address)

Joseph P. Osuna
(Owner's Original Signature)

Flagstaff AZ 86004
(City) (State) (Zip Code)

Jennifer J. Osuna
(Owner's Name - Please Print)

12785 Stockmens Rd.
(Owner's Mailing Address)

Jennifer J. Osuna
(Owner's Original Signature)

Flagstaff AZ 86004
(City) (State) (Zip Code)

#4787500

UNITED STATES
DEPARTMENT OF THE INTERIOR
BUREAU OF LAND MANAGEMENT

MAINTENANCE FEE WAIVER CERTIFICATION

SEE INSTRUCTIONS ON PAGE 2

424954
429963
FORM APPROVED
OMB NO. 1004-0114
Expires: January 31, 2020
390605

1. This small miner waiver is filed for the assessment year beginning on September 1, 2018 and ending on September 1, 2019. 395564
2. The undersigned and all related parties owned ten or fewer mining claims, mill, or tunnel sites located and maintained on Federal lands in the United States of America on September 1, 2018.
3. The undersigned have performed the assessment work required by law for each mining claim listed prior to filing this waiver and understand that by filing this form, the undersigned must file an affidavit of assessment work with the Bureau of Land Management (BLM) by the December 30th following the filing of this waiver.
4. The undersigned understand that if the assessment work obligation has not yet come due under 30 U.S.C. 28 (for those claims in their first assessment year only), a notice of intent to hold reciting this condition must be recorded by the December 30th following the filing of this waiver.
5. The undersigned understand that mill and tunnel sites may also be listed on this waiver and be waived from payment of the maintenance fee, and that a notice of intent to hold for these sites is required to be filed with the BLM by the December 30th following the filing of this waiver.
6. The undersigned understand and acknowledge that pursuant to 43 U.S.C. 1212 and 18 U.S.C. 1001, the filing or recording of a false, fictitious, or fraudulent document with the BLM may result in a fine of up to \$250,000, a prison term not to exceed five years, or both.
7. The mining claims, mill or tunnel sites for which this waiver from payment of the maintenance fees is requested are:

CLAIM OR SITE NAME	BLM RECORDATION SERIAL NUMBER
1. Silver Queen	AMC 424954 (913)
2. Chaparral Gulch	AMC 429963
3. Swindler North	AMC 390605
4. Forbach Ponds	AMC 395564
5.	
6.	
7.	
8.	
9.	
10.	

RECEIVED
BLM AZ STATE OFFICE
2018 AUG 28 A 10:32
PHOENIX, ARIZONA

The owner(s) (claimants) of the above mining claims and sites are:

Phillip L. Condrey
(Owner's Name - Please Print)
P.O. Box 684
(Owner's Mailing Address)

Phillip L. Condrey
(Owner's Signature)
Humboldt
(City)
AZ 86329
(State) (Zip Code)

Patrick C. Rudolph
(Owner's Name - Please Print)
14005 E. Wagon Wheel Dr.
(Owner's Mailing Address)

Patrick C. Rudolph
(Owner's Signature)
Dewey
(City)
AZ 86327
(State) (Zip Code)

Kevin Leonard
(Owner's Name - Please Print)
P.O. Box 943
(Owner's Mailing Address)

Kevin Leonard
(Owner's Signature)
Humboldt
(City)
AZ 86329
(State) (Zip Code)

Daniel A. Davis
(Owner's Name - Please Print)
1080 W. Coy Dr.
(Owner's Mailing Address)

Daniel A. Davis
(Owner's Signature)
Flagstaff
(City)
AZ 86005
(State) (Zip Code)

(Continued on page 2)

ENTERED
SEP 14 2018
BY: [Signature]

Rhonda A. Davis
(Owner's Name - Please Print)

1080 W. Coy Dr.
(Owner's Mailing Address)

Rhonda A. Davis
(Owner's Signature)

Flagstaff AZ 86005
(City) (State) (Zip Code)

Joseph P. Osuna
(Owner's Name - Please Print)

12785 Stockmens Rd.
(Owner's Mailing Address)

Joseph P. Osuna
(Owner's Signature)

Flagstaff AZ 86004
(City) (State) (Zip Code)

Jennifer J. Osuna
(Owner's Name - Please Print)

12785 Stockmens Rd.
(Owner's Mailing Address)

Jennifer J. Osuna
(Owner's Signature)

Flagstaff AZ 86004
(City) (State) (Zip Code)

(Owner's Name - Please Print)

(Owner's Signature)

(Owner's Mailing Address)

(City)

(State)

(Zip Code)

18 U.S.C. 1001 and 43 U.S.C. 1212 make it a crime for any person knowingly and willfully to make to any department or agency of the United States any false, fictitious or fraudulent statements or representations as to any matter within its jurisdiction.

INSTRUCTIONS

1. This certification is made under the provisions of 43 U.S.C. § 1744 and 30 U.S.C. §28-28k and the regulations thereunder (43 CFR Part 3830).
2. The claimant(s) must fill in the dates in paragraph 1 for the beginning and ending of the assessment year for which this waiver is sought.
3. The claimant(s) must fill in the date in paragraph 2 for the beginning of the assessment year for which this waiver is sought.
4. All claim and site names and BLM serial numbers must be listed for the mining claims, mill sites, and tunnel sites for which the waiver is sought.
5. All owners of the mining claims, mill sites, and tunnel sites and their addresses must be given.
6. This waiver form must be signed by all the claimants or their designated agent, in original form. If an agent is designated, a notarized designation of agent, signed by all of the claimants with proper address given, must be submitted with this waiver.
7. This form must be filed no later than September 1st for the upcoming assessment year in the BLM State Office where the mining claims or sites are recorded, or the waiver cannot be granted by the BLM. (Example: To obtain a waiver for the assessment year 2012, which begins on September 1, 2011, you must qualify for and file for a waiver no later than September 1, 2011, in the proper BLM State Office.)
8. For all mining claims which require assessment work, you must record an affidavit of labor on or before the December 30th immediately following the filing of this waiver. For all other mining claims or sites waived, you must record a notice of intent to hold on or before the December 30th immediately following the filing of this waiver.
9. Mill and tunnel sites may also be listed on this waiver and be waived from payment of the maintenance fee. A notice of intent to hold for these sites is required to be filed by the December 30th following the filing of this waiver.

FOR OFFICIAL USE ONLY

When Recorded Return Document to:

Phillip L. Condrey
PO Box 684
Humboldt, AZ 86329

☐ Check here is this is a change of address.

Telephone: 928 273-0550

E-mail address: plcondrey@gmail.com

424954

429963

390605

395564

AFFIDAVIT OF PERFORMANCE OF ANNUAL WORK

1. State of Arizona, County of Yavapai SS:

2. I (Name) Phillip L. Condrey

3. Reside at (Address) 11625 E. Mining
Claim Trl.

City Humboldt County Yavapai

State AZ Zip 86329 being duly sworn, depose and say that I am a citizen of the United States, more than eighteen years of age, and that all of the facts set forth in this affidavit, subject to the provisions and penalties of 18 U.S.C. 1001 pertaining to the filing of false, fictitious, or fraudulent statements with the United States, are true and correct according to the best of my knowledge, information and belief.

4. Owner's name and address (If not shown in Items 1-3 above).

5. That I am personally acquainted with the mining claim(s). The work and improvements were made by and at the expense of the owner(s) of said claim(s). Said contiguous group of claims, listed on this document, are situated in the

(optional) Mining District: Yavapai County, Arizona.


Line No.	AMC NUMBER	CLAIM/SITE NAME	COUNTY RECORDER DATA (If available)	TWP	RNG	SEC
1	424954	Silver Queen				
2	429963	Chaparral Gulch		13N	1E	20
3	390605	Silver Queen North	B-4526 P-277	13N	1E	30
4	395564	Forbach Farms	B-4632 P-755	13N	1E	33
5				13N	4W	26
6						

BLM
Date
Stamp

RECEIVED
BLM AZ STATE OFFICE
2018 AUG 28 A 10:32
PHOENIX, ARIZONA

Form: MCF108
Revised July 2014
Page 1 of 2

ENTERED
AUG 29 2018
BY: Ram



7						
8						
9						
10						

6. That between the dates starting at 12 o'clock noon on September 1, 20 18 at least \$ 600.00 dollars worth of work and improvements were done and performed upon said claim(s) or upon one or more of a contiguous group of claims for the benefit of all, wholly or partly outside of a contiguous group of claims for the benefit of all, not including the location work.

7. That the following persons were employed to perform the work and improvements described herein: Joe Osuna, Patricia Rudolph, Kevin Leonard, Warren Smith and myself


8. That the work and improvements performed were: sampling, excavation, water retainerment, roadwork, access trails.

9. Dated: 8-24-18 Signature: Phillip L. Condrey

SUBSCRIBED AND SWORN TO before me, a Notary Public, this 24th day of August 20 18

By: Phillip L. Condrey
Notary Public Michael W. Robinson

My Commission Expires 4/1/2020



Bureau of Land Management
Arizona State Office
www.blm.gov/az

No. of Claims: 4 x \$10 = \$40.00
Check No.: 1106 Init. PER
Receipt No.: 4247291
For BLM Use Only

Form: MCF108
Revised July 2014
Page 2 of 2

RECEIVED
STATE OFFICE

2018 AUG 28 A 10: 32

PHOENIX, ARIZONA

BLM

Mr. Phillip L. Condrey
P.O. Box 684
Humboldt, AZ 86329-0684



United States Department of the Interior

Bureau of Land Management

DIV OF LANDS, MINERALS & ENERGY

ONE N CENTRAL AVE

PHOENIX, AZ 85004 -4427

Phone: 602-417-9200

Receipt

No:

4247291

Transaction #: 4362761

Date of Transaction: 08/28/2018

CUSTOMER:

PHILLIP L CONDREY
PO BOX 684
HUMBOLDT, AZ 86329-0684 US

LINE #	QTY	DESCRIPTION	REMARKS	UNIT PRICE	TOTAL
1	1.00	LOCATABLE MINERALS / MINING CLAIMS-NOT NEW-UNADJUD, ONE AUTH NO. ONLY / MINING CLAIM MONEY RECEIVED CASES: AMC424954/\$40.00	2018 POL AND WAIVER/4	- n/a -	40.00
TOTAL:					\$40.00

PAYMENT INFORMATION

1	AMOUNT:	40.00	POSTMARKED:	N/A
	TYPE:	CHECK	RECEIVED:	08/28/2018
	CHECK NO:	1106		
	NAME:	CONDREY, PHILLIP L PO BOX 684 HUMBOLDT AZ 86329-0684 US		

REMARKS

This receipt was generated by the automated BLM Collections and Billing System and is a paper representation of a portion of the official electronic record contained therein.

When Recorded Return Document to:

Phillip L. Condrey
P.O. Box 684
11625 E. Mining Claim Trl.
Humboldt, AZ 86329-0684

☐ Check here if this is a change of address.

Telephone: 928 273-0550

E-mail address: plcondrey8@gmail.com

424954
429963
390605
395564

AFFIDAVIT OF PERFORMANCE OF ANNUAL WORK

1. State of Arizona, County of Yavapai ss:

2. I (Name) Phillip L. Condrey

3. Reside at (Address) 11625 E. Mining Claim Trail (P.O. Box 684)

City Humboldt County Yavapai

State AZ Zip 86329 being duly sworn, depose and say that I am a citizen of the United States, more than eighteen years of age, and that all of the facts set forth in this affidavit, subject to the provisions and penalties of 18 U.S.C. 1001 pertaining to the filing of false, fictitious, or fraudulent statements with the United States, are true and correct according to the best of my knowledge, information and belief.

4. Owner's name and address (If not shown in Items 1-3 above).

5. That I am personally acquainted with the mining claim(s). The work and improvements were made by and at the expense of the owner(s) of said claim(s). Said contiguous group of claims, listed on this document, are situated in the


(optional) Mining District: Yavapai County, Arizona.


Line No.	AMC NUMBER	CLAIM/SITE NAME	COUNTY RECORDER DATA (If available)	TWP	RNG	SEC
1	424954	Silver Queen		13N	1E	20
2	429963	Chaparral Gulch		13N	1E	30
3	390605	Swindler North	B.4576, P.277	13N	1E	33
4	395564	Ferbach Ponds	B.4632, P.755	13N	4W	26
5						
6						

Form: MCF108

Revised Jan. 2006

Page 1 of 2





7						
8						
9						
10						

6. That between the dates starting at 12 o'clock noon on September 1, 20 16 and ending at 12 o'clock noon on September 1, 20 17 at least \$ 800.00 dollars worth of work and improvements were done and performed upon said claim(s) or upon one or more of a contiguous group of claims for the benefit of all, wholly or partly outside of a contiguous group of claims for the benefit of all, not including the location work.

7. That the following persons were employed to perform the work and improvements described herein: Joe Osuna, Kevin Leonard, Patrick Rudolph, Warren Smith, and myself.

8. That the work and improvements performed were: Road work, access trails, water retainment, excavation and sampling.

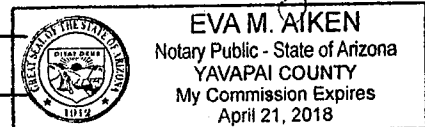
9. Dated: 8.23.17 Signature: Phillip L. Condrey

SUBSCRIBED AND SWORN TO before me, a Notary Public, this 23 day of Aug 20 17

By: Phillip L. Condrey

Notary Public Eva M. Aiken

My Commission Expires 4-21-18



Bureau of Land Management
Arizona State Office
www.az.blm.gov

No. of Claims:	<u>4</u>	x \$10 =	<u>40.00</u>
Check No.:	<u>1079</u>	Init.	<u>PER</u>
Receipt No.:	<u>3964303</u>		
For BLM Use Only			

Form: MCF108
Revised Jan. 2006
Page 2 of 2

United States Department of the Interior
Bureau of Land Management
DIV OF LANDS, MINRLS & ENERGY
ONE N CENTRAL AVE
PHOENIX, AZ 85004 -4427
Phone: 602-417-9200

Receipt

No: 3964303

Transaction #: 4074175	
Date of Transaction: 08/29/2017	
CUSTOMER:	
	PHILLIP L CONDREY PO BOX 684 HUMBOLDT, AZ 86329-0684 US

LINE #	QTY	DESCRIPTION	REMARKS	UNIT PRICE	TOTAL
1	1.00	LOCATABLE MINERALS / MINING CLAIMS-NOT NEW-UNADJUD, ONE AUTH NO. ONLY / MINING CLAIM MONEY RECEIVED CASES: AMC424954/\$40.00	AFFADAVIT/4 AND WAIVER	- n/a -	40.00
TOTAL:					\$40.00

PAYMENT INFORMATION				
1	AMOUNT:	40.00	POSTMARKED:	N/A
	TYPE:	CHECK	RECEIVED:	08/29/2017
	CHECK NO:	1079		
	NAME:	CONDREY, PHILLIP L PO BOX 684 HUMBOLDT AZ 86329-0684 US		

REMARKS

This receipt was generated by the automated BLM Collections and Billing System and is a paper representation of a portion of the official electronic record contained therein.

UNITED STATES
DEPARTMENT OF THE INTERIOR
BUREAU OF LAND MANAGEMENT

MAINTENANCE FEE WAIVER CERTIFICATION

SEE INSTRUCTIONS ON PAGE 2

FORM APPROVED
OMB NO. 1004-0114
Expires: October 31, 2016

AMC 424954
429963
390605

39556

348

1. This small miner waiver is filed for the assessment year beginning on September 1, 2017 and ending on September 1, 2018.
2. The undersigned and all related parties owned ten or fewer mining claims, mill, or tunnel sites located and maintained on Federal lands in the United States of America on September 1, 2017.
3. The undersigned have performed the assessment work required by law for each mining claim listed prior to filing this waiver and understand that by filing this form, the undersigned must file an affidavit of assessment work with the Bureau of Land Management (BLM) by the December 30th following the filing of this waiver.
4. The undersigned understand that if the assessment work obligation has not yet come due under 30 U.S.C. 28 (for those claims in their first assessment year only), a notice of intent to hold reciting this condition must be recorded by the December 30th following the filing of this waiver.
5. The undersigned understand that mill and tunnel sites may also be listed on this waiver and be waived from payment of the maintenance fee, and that a notice of intent to hold for these sites is required to be filed with the BLM by the December 30th following the filing of this waiver.
6. The undersigned understand and acknowledge that pursuant to 43 U.S.C. 1212 and 18 U.S.C. 1001, the filing or recording of a false, fictitious, or fraudulent document with the BLM may result in a fine of up to \$250,000, a prison term not to exceed five years, or both.
7. The mining claims, mill or tunnel sites for which this waiver from payment of the maintenance fees is requested are:

CLAIM OR SITE NAME	BLM RECORDATION SERIAL NUMBER
1. Silver Queen	✓ AMC 424954
2. Chaparral Gulch	AMC 429963
3. Swindler North	AMC 390605
4. Forbach Ponds	AMC 395564
5.	
6.	
7.	
8.	
9.	
10.	

RECEIVED
BLM AZ STATE OFFICE
2017 AUG 29 A 9:49
PHOENIX, ARIZONA

The owner(s) (claimants) of the above mining claims and sites are:

Patrick Rudolph
(Owner's Name - Please Print)
14005 E. Wagon Wheel Dr.
(Owner's Mailing Address)

Patrick Rudolph
(Owner's Signature)
Dewey
(City)
AZ 86327
(State) (Zip Code)

Kevin Leonard
(Owner's Name - Please Print)
P.O. Box 943
(Owner's Mailing Address)

Kevin Leonard
(Owner's Signature)
Humboldt
(City)
AZ 86329
(State) (Zip Code)

Phillip L. Condrey
(Owner's Name - Please Print)
P.O. Box 684
(Owner's Mailing Address)

Phillip L. Condrey
(Owner's Signature)
Humboldt
(City)
AZ 86329
(State) (Zip Code)

Daniel A. Davis
(Owner's Name - Please Print)
1080 W. Coy Dr.
(Owner's Mailing Address)

Daniel Davis
(Owner's Signature)
Flagstaff
(City)
AZ 86005
(State) (Zip Code)

(Continued on page 2)

SEP 08 2017
BY: [Signature]

NH
P

Rhonda A. Davis

(Owner's Name - Please Print)

1080 W. Coy Dr.

(Owner's Mailing Address)

Rhonda A. Davis

(Owner's Signature)

Flagstaff

(City)

AZ

(State)

86005

(Zip Code)

Joseph P. Osuna

(Owner's Name - Please Print)

12785 Stockmens Rd.

(Owner's Mailing Address)

Joseph P. Osuna

(Owner's Signature)

Flagstaff

(City)

AZ

(State)

86004

(Zip Code)

Jennifer J. Osuna

(Owner's Name - Please Print)

12785 Stockmens Rd.

(Owner's Mailing Address)

Jennifer J. Osuna

(Owner's Signature)

Flagstaff

(City)

AZ

(State)

86004

(Zip Code)

WARREN K SMITH

(Owner's Name - Please Print)

10149 E. DURHAM RD

(Owner's Mailing Address)

Warren K Smith

(Owner's Signature)

DEWEY

(City)

AZ

(State)

86327

(Zip Code)

18 U.S.C. 1001 and 43 U.S.C. 1212 make it a crime for any person knowingly and willfully to make to any department or agency of the United States any false, fictitious or fraudulent statements or representations as to any matter within its jurisdiction.

INSTRUCTIONS

1. This certification is made under the provisions of 43 U.S.C. § 1744 and 30 U.S.C. § 28-28k and the regulations thereunder (43 CFR Part 3830).
2. The claimant(s) must fill in the dates in paragraph 1 for the beginning and ending of the assessment year for which this waiver is sought.
3. The claimant(s) must fill in the date in paragraph 2 for the beginning of the assessment year for which this waiver is sought.
4. All claim and site names and BLM serial numbers must be listed for the mining claims, mill sites, and tunnel sites for which the waiver is sought.
5. All owners of the mining claims, mill sites, and tunnel sites and their addresses must be given.
6. This waiver form must be signed by all the claimants or their designated agent, in original form. If an agent is designated, a notarized designation of agent, signed by all of the claimants with proper address given, must be submitted with this waiver.
7. This form must be filed no later than September 1st for the upcoming assessment year in the BLM State Office where the mining claims or sites are recorded, or the waiver cannot be granted by the BLM. (Example: To obtain a waiver for the assessment year 2012, which begins on September 1, 2011, you must qualify for and file for a waiver no later than September 1, 2011, in the proper BLM State Office.)
8. For all mining claims which require assessment work, you must record an affidavit of labor on or before the December 30th immediately following the filing of this waiver. For all other mining claims or sites waived, you must record a notice of intent to hold on or before the December 30th immediately following the filing of this waiver.
9. Mill and tunnel sites may also be listed on this waiver and be waived from payment of the maintenance fee. A notice of intent to hold for these sites is required to be filed by the December 30th following the filing of this waiver.

RECEIVED
MAY 7 STATE OFFICE
JUN 29 A 9:49
PHOENIX, ARIZONA

FOR OFFICIAL USE ONLY

UNITED STATES
DEPARTMENT OF THE INTERIOR
BUREAU OF LAND MANAGEMENT

529

MAINTENANCE FEE WAIVER CERTIFICATION

390605 424954

395564 429963

FORM APPROVED
OMB NO. 1004-0114
Expires: October 31, 2016

SEE INSTRUCTIONS ON PAGE 2

1. This small miner waiver is filed for the assessment year beginning on September 1, 2016 and ending on September 1, 2017.
2. The undersigned and all related parties owned ten or fewer mining claims, mill, or tunnel sites located and maintained on Federal lands in the United States of America on September 1, 2016.
3. The undersigned have performed the assessment work required by law for each mining claim listed prior to filing this waiver and understand that by filing this form, the undersigned must file an affidavit of assessment work with the Bureau of Land Management (BLM) by the December 30th following the filing of this waiver.
4. The undersigned understand that if the assessment work obligation has not yet come due under 30 U.S.C. 28 (for those claims in their first assessment year only), a notice of intent to hold reciting this condition must be recorded by the December 30th following the filing of this waiver.
5. The undersigned understand that mill and tunnel sites may also be listed on this waiver and be waived from payment of the maintenance fee, and that a notice of intent to hold for these sites is required to be filed with the BLM by the December 30th following the filing of this waiver.
6. The undersigned understand and acknowledge that pursuant to 43 U.S.C. 1212 and 18 U.S.C. 1001, the filing or recording of a false, fictitious, or fraudulent document with the BLM may result in a fine of up to \$250,000, a prison term not to exceed five years, or both.
7. The mining claims, mill or tunnel sites for which this waiver from payment of the maintenance fees is requested are:

CLAIM OR SITE NAME	BLM RECORDATION SERIAL NUMBER
1. Silver Queen	AMC 424954 ✓
2. Chaparral Gulch	AMC 429963
3. Swindler North	AMC 390605
4. Forbach Ponds	AMC 395564
5.	
6.	
7.	
8.	
9.	
10.	

RECEIVED
BLM STATE OFFICE
2016 AUG 30 A 11:12
PHOENIX, ARIZONA

The owner(s) (claimants) of the above mining claims and sites are:

Patrick Rudolph
(Owner's Name - Please Print)
14005 E. Wagon Wheel Dr
(Owner's Mailing Address)

Patrick C. Rudolph
(Owner's Signature)
Dewey AZ 86327
(City) (State) (Zip Code)

Kevin Leonard
(Owner's Name - Please Print)
P.O. Box 943
(Owner's Mailing Address)

Kevin Leonard
(Owner's Signature)
Humboldt AZ 86329
(City) (State) (Zip Code)

Phillip L. Condrey
(Owner's Name - Please Print)
P.O. Box 684
(Owner's Mailing Address)

Phillip L. Condrey
(Owner's Signature)
Humboldt AZ 86329
(City) (State) (Zip Code)

Daniel A. Davis
(Owner's Name - Please Print)
1080 W. Coy Dr
(Owner's Mailing Address)

Daniel Davis
(Owner's Signature)
Flagstaff AZ 86005
(City) (State) (Zip Code)

(Continued on page 2)

SEP 8 2016
NL
9-8
RE

Rhonda A. Davis

(Owner's Name - Please Print)

1080 W. Coy Dr.

(Owner's Mailing Address)

Rhonda A. Davis

(Owner's Signature)

Flagstaff

(City)

AZ

(State)

86005

(Zip Code)

Joseph P. Osuna

(Owner's Name - Please Print)

12785 Stockmens Rd.

(Owner's Mailing Address)

Joseph P. Osuna

(Owner's Signature)

Flagstaff

(City)

AZ

(State)

86004

(Zip Code)

Jennifer J. Osuna

(Owner's Name - Please Print)

12785 Stockmens Rd.

(Owner's Mailing Address)

Jennifer J. Osuna

(Owner's Signature)

Flagstaff

(City)

AZ

(State)

86004

(Zip Code)

(Owner's Name - Please Print)

(Owner's Signature)

(Owner's Mailing Address)

(City)

(State)

(Zip Code)

18 U.S.C. 1001 and 43 U.S.C. 1212 make it a crime for any person knowingly and willfully to make to any department or agency of the United States any false, fictitious or fraudulent statements or representations as to any matter within its jurisdiction.

INSTRUCTIONS

1. This certification is made under the provisions of 43 U.S.C. § 1744 and 30 U.S.C. §28-28k and the regulations thereunder (43 CFR Part 3830).
2. The claimant(s) must fill in the dates in paragraph 1 for the beginning and ending of the assessment year for which this waiver is sought.
3. The claimant(s) must fill in the date in paragraph 2 for the beginning of the assessment year for which this waiver is sought.
4. All claim and site names and BLM serial numbers must be listed for the mining claims, mill sites, and tunnel sites for which the waiver is sought.
5. All owners of the mining claims, mill sites, and tunnel sites and their addresses must be given.
6. This waiver form must be signed by all the claimants or their designated agent, in original form. If an agent is designated, a notarized designation of agent, signed by all of the claimants with proper address given, must be submitted with this waiver.
7. This form must be filed no later than September 1st for the upcoming assessment year in the BLM State Office where the mining claims or sites are recorded, or the waiver cannot be granted by the BLM. (Example: To obtain a waiver for the assessment year 2012, which begins on September 1, 2011, you must qualify for and file for a waiver no later than September 1, 2011, in the proper BLM State Office.)
8. For all mining claims which require assessment work, you must record an affidavit of labor on or before the December 30th immediately following the filing of this waiver. For all other mining claims or sites waived, you must record a notice of intent to hold on or before the December 30th immediately following the filing of this waiver.
9. Mill and tunnel sites may also be listed on this waiver and be waived from payment of the maintenance fee. A notice of intent to hold for these sites is required to be filed by the December 30th following the filing of this waiver.

FOR OFFICIAL USE ONLY

RECEIVED
BLM AZ STATE OFFICE
2016 AUG 30 4:11:12
PHOENIX, ARIZONA

When Recorded Return Document to:

Phillip L. Condrey
P.O. Box 684
11625 E. Mining Claim Trl.
Humboldt, AZ 86329

390605
395564
424954
429963

☐ Check here if this is a change of address.

Telephone: 928 273-0550

E-mail address: plcondrey@gmail.com

AFFIDAVIT OF PERFORMANCE OF ANNUAL WORK

1. State of Arizona, County of Yavapai ss:

2. I (Name) Phillip L. Condrey

3. Reside at (Address) 11625 E. mining claim

Trail (P.O. Box 684)

City Humboldt County Yavapai

BLM
Date
Stamp

PHOENIX, ARIZONA

2016 AUG 30 A 11:12

RECEIVED
BLM AZ STATE OFFICE

State AZ Zip 86329 being duly sworn, depose and say that I am a citizen of the United States, more than eighteen years of age, and that all of the facts set forth in this affidavit, subject to the provisions and penalties of 18 U.S.C. 1001 pertaining to the filing of false, fictitious, or fraudulent statements with the United States, are true and correct according to the best of my knowledge, information and belief.

4. Owner's name and address (if not shown in Items 1-3 above), _____

5. That I am personally acquainted with the mining claim(s). The work and improvements were made by and at the expense of the owner(s) of said claim(s). Said contiguous group of claims, listed on this document, are situated in the

(optional) Mining District: Yavapai County, Arizona.

Line No.	AMC NUMBER	CLAIM/SITE NAME	COUNTY RECORDER DATA (if available)	TWP	RNG	SEC
1	424954	Silver Queen		13 N	1 E	20
2	429963	Chaparral Gulch		13 N	1 E	30
				13 N	1 W	25
3	390605	Swinder North	B-4576, P-277	13 N	1 E	33
4	395564	Forbach Ponds	B-4632, P-755	13 N	4 W	26
5						
6						

RECEIVED BLM AZ STATE OFFICE 2016 AUG 30 A 11:12 PHOENIX, ARIZONA	BLM Date Stamp
--	----------------------

7						
8						
9						
10						

6. That between the dates starting at 12 o'clock noon on September 1, 20 15 and ending at 12 o'clock noon on September 1, 20 16 at least \$ 700.00 dollars worth of work and improvements were done and performed upon said claim(s) or upon one or more of a contiguous group of claims for the benefit of all, wholly or partly outside of a contiguous group of claims for the benefit of all, not including the location work.

7. That the following persons were employed to perform the work and improvements described herein: Joe Osuna, Patrick Rudolph, Kevin Leonard, Warren Smith, and myself.

8. That the work and improvements performed were: Access Trails, road work, Sampling, excavation, and water retainment


9. Dated: 8-25-16 Signature: Phillip L. Condrey

SUBSCRIBED AND SWORN TO before me, a Notary Public, this 25th day of August 20 16

By: Phillip L. Condrey

Notary Public Cynthia Hanson

My Commission Expires 6-26-2017



Bureau of Land Management
Arizona State Office
www.blm.gov/az

No. of Claims:	<u>4</u>	x \$10 =	<u>\$40.00</u>
Check No.:	<u>1064</u>	Init.	<u>AKL</u>
Receipt No.:	<u>3647712</u>		
For BLM Use Only			

Form: MCF108
Revised July 2014
Page 2 of 2

United States Department of the Interior
Bureau of Land Management
DIV OF LANDS, MINRLS & ENERGY
ONE N CENTRAL AVE
PHOENIX, AZ 85004 -4427
Phone: 602-417-9200

Receipt

No: 3647712


Transaction #: 3751702	
Date of Transaction: 08/31/2016	
CUSTOMER:	
	PHILLIP L CONDREY PO BOX 684 HUMBOLDT, AZ 86329-0684 US

LINE #	QTY	DESCRIPTION	REMARKS	UNIT PRICE	TOTAL
1	1.00	LOCATABLE MINERALS / MINING CLAIMS-NOT NEW-UNADJUD, ONE AUTH NO. ONLY / MINING CLAIM MONEY RECEIVED CASES: AMC424954/\$40.00	WAIVER 2017 - 4 / POL 2016 - 4	- n/a -	40.00
TOTAL:					\$40.00

PAYMENT INFORMATION				
1	AMOUNT:	40.00	POSTMARKED:	08/26/2016
	TYPE:	CHECK	RECEIVED:	08/30/2016
	CHECK NO:	1064		
	NAME:	CONDREY, PHILLIP L 11625 E MINING CLIAM TRAIL HUMBOLDT AZ 86329-0684 US		

REMARKS

This receipt was generated by the automated BLM Collections and Billing System and is a paper representation of a portion of the official electronic record contained therein.

ENTERED
SEP - 1 2016
BY: 

C

Mr. Phillip L. Condrey
P.O. Box 684
Humboldt, AZ 86329-0684

RECEIVED
BLMAZ STATE OFFICE

2016 AUG 30 A 11:10

PHOENIX, ARIZONA

U.S. Department of the Interior
Bureau of Land Management
Arizona State Office

UNITED STATES
DEPARTMENT OF THE INTERIOR
BUREAU OF LAND MANAGEMENT

484

MAINTENANCE FEE WAIVER CERTIFICATION

SEE INSTRUCTIONS ON PAGE 2

390605

395564

424954

429963

FORM APPROVED

OMB NO. 1004-0114

Expires: October 31, 2016

1. This small miner waiver is filed for the assessment year beginning on September 1, 2015 and ending on September 1, 2016.
2. The undersigned and all related parties owned ten or fewer mining claims, mill, or tunnel sites located and maintained on Federal lands in the United States of America on September 1, 2015.
3. The undersigned have performed the assessment work required by law for each mining claim listed prior to filing this waiver and understand that by filing this form, the undersigned must file an affidavit of assessment work with the Bureau of Land Management (BLM) by the December 30th following the filing of this waiver.
4. The undersigned understand that if the assessment work obligation has not yet come due under 30 U.S.C. 28 (for those claims in their first assessment year only), a notice of intent to hold reciting this condition must be recorded by the December 30th following the filing of this waiver.
5. The undersigned understand that mill and tunnel sites may also be listed on this waiver and be waived from payment of the maintenance fee, and that a notice of intent to hold for these sites is required to be filed with the BLM by the December 30th following the filing of this waiver.
6. The undersigned understand and acknowledge that pursuant to 43 U.S.C. 1212 and 18 U.S.C. 1001, the filing or recording of a false, fictitious, or fraudulent document with the BLM may result in a fine of up to \$250,000, a prison term not to exceed five years, or both.
7. The mining claims, mill or tunnel sites for which this waiver from payment of the maintenance fees is requested are:

CLAIM OR SITE NAME	BLM RECORDATION SERIAL NUMBER
1. Silver Queen	AMC 424954 ✓
2. Chaparral Gulch	AMC 429963
3. Swindler North	AMC 390605
4. Forbach Ponds	AMC 395564
5.	
6.	
7.	
8.	
9.	
10.	

The owner(s) (claimants) of the above mining claims and sites are:

Patrick Rudolph
(Owner's Name - Please Print)
14005 E. Wagon Wheel Dr.
(Owner's Mailing Address)

Patrick Rudolph
(Owner's Signature)
Dewey AZ 86327
(City) (State) (Zip Code)

Kevin Leonard
(Owner's Name - Please Print)
P.O. Box 943
(Owner's Mailing Address)

Kevin Leonard
(Owner's Signature)
Humboldt AZ 86329
(City) (State) (Zip Code)

Phillip L. Condrey
(Owner's Name - Please Print)
P.O. Box 684
(Owner's Mailing Address)

Phillip L. Condrey
(Owner's Signature)
Humboldt AZ 86329
(City) (State) (Zip Code)

Daniel A. Davis
(Owner's Name - Please Print)
1080 W. Coy Dr.
(Owner's Mailing Address)

Daniel Davis
(Owner's Signature)
Flagstaff AZ 86005
(City) (State) (Zip Code)

(Continued on page 2)

BY: PM

NW
9/10/2015

Rhonda A. Davis

(Owner's Name - Please Print)

1080 W. Coy Dr.

(Owner's Mailing Address)

Rhonda A. Davis

(Owner's Signature)

Flagstaff

(City)

AZ

(State)

86005

(Zip Code)

Joseph P. Osuna

(Owner's Name - Please Print)

12785 Stockmens Rd.

(Owner's Mailing Address)

Joseph P. Osuna

(Owner's Signature)

Flagstaff

(City)

AZ

(State)

86004

(Zip Code)

Jennifer J. Osuna

(Owner's Name - Please Print)

12785 Stockmens Rd.

(Owner's Mailing Address)

Jennifer J. Osuna

(Owner's Signature)

Flagstaff

(City)

AZ

(State)

86004

(Zip Code)

(Owner's Name - Please Print)

(Owner's Signature)

(Owner's Mailing Address)

(City)

(State)

(Zip Code)

18 U.S.C. 1001 and 43 U.S.C. 1212 make it a crime for any person knowingly and willfully to make to any department or agency of the United States any false, fictitious or fraudulent statements or representations as to any matter within its jurisdiction.

INSTRUCTIONS

1. This certification is made under the provisions of 43 U.S.C. § 1744 and 30 U.S.C. §28-28k and the regulations thereunder (43 CFR Part 3830).
2. The claimant(s) must fill in the dates in paragraph 1 for the beginning and ending of the assessment year for which this waiver is sought.
3. The claimant(s) must fill in the date in paragraph 2 for the beginning of the assessment year for which this waiver is sought.
4. All claim and site names and BLM serial numbers must be listed for the mining claims, mill sites, and tunnel sites for which the waiver is sought.
5. All owners of the mining claims, mill sites, and tunnel sites and their addresses must be given.
6. This waiver form must be signed by all the claimants or their designated agent, in original form. If an agent is designated, a notarized designation of agent, signed by all of the claimants with proper address given, must be submitted with this waiver.
7. This form must be filed no later than September 1st for the upcoming assessment year in the BLM State Office where the mining claims or sites are recorded, or the waiver cannot be granted by the BLM. (Example: To obtain a waiver for the assessment year 2012, which begins on September 1, 2011, you must qualify for and file for a waiver no later than September 1, 2011, in the proper BLM State Office.)
8. For all mining claims which require assessment work, you must record an affidavit of labor on or before the December 30th immediately following the filing of this waiver. For all other mining claims or sites waived, you must record a notice of intent to hold on or before the December 30th immediately following the filing of this waiver.
9. Mill and tunnel sites may also be listed on this waiver and be waived from payment of the maintenance fee. A notice of intent to hold for these sites is required to be filed by the December 30th following the filing of this waiver.

FOR OFFICIAL USE ONLY

RECEIVED
BLM AZ STATE OFFICE
2015 AUG 28 4:10:51
PHOENIX, ARIZONA

When Recorded Return Document to:

Phillip L. Condrey
P.O. Box 684
11625 E. Mining Claim Trl
Humboldt, AZ 86329-0684

☐ Check here if this is a change of address.

Telephone: 928 273-0550

E-mail address: p1condrey@gmail.com

390605
395564
424954
429963

AFFIDAVIT OF PERFORMANCE OF ANNUAL WORK

1. State of Arizona, County of Yavapai ss:

2. I (Name) Phillip L. Condrey

3. Reside at (Address) 11625 E. Mining Claim
Trail (P.O. Box 684)

City Humboldt County Yavapai

BLM
Date
Stamp

RECEIVED
BLM STATE OFFICE
2015 AUG 28 A 10:51
PHOENIX, ARIZONA


State AZ zip 86329 being duly sworn, depose and say that I am a citizen of the United States, more than eighteen years of age, and that all of the facts set forth in this affidavit, subject to the provisions and penalties of 18 U.S.C. 1001 pertaining to the filing of false, fictitious, or fraudulent statements with the United States, are true and correct according to the best of my knowledge, information and belief.

4. Owner's name and address (If not shown in Items 1-3 above) _____


5. That I am personally acquainted with the mining claim(s). The work and improvements were made by and at the expense of the owner(s) of said claim(s). Said contiguous group of claims, listed on this document, are situated in the

(optional) Mining District: Yavapai County, Arizona.

Line No.	AMC NUMBER	CLAIM/SITE NAME	COUNTY RECORDER DATA (If available)	TWP	RNG	SEC
1	424954	Silver Queen		13 N	1 E	20
2	424963	Chaparral Gulch		13 N	1 E	30
				13 N	1 W	25
3	390605	Swindler North	B-4576, P-277	13-N	1-E	33
4	395564	Forbach Ponds	B-4632, P-755	13-N	4-W	26
5						
6						



Form: MCF108
Revised Jan. 2006
Page 1 of 2



RECEIVED
BLM AZ STATE OFFICE

7						
8						
9						
10						

6. That between the dates starting at 12 o'clock noon on September 1, 20 14 and ending at 12 o'clock noon on September 1, 20 15 at least \$ 500.00 dollars worth of work and improvements were done and performed upon said claim(s) or upon one or more of a contiguous group of claims for the benefit of all, wholly or partly outside of a contiguous group of claims for the benefit of all, not including the location work.

7. That the following persons were employed to perform the work and improvements described herein: Joe Osuna, Kevin Leonard, Patrick Rudolph, Warren Smith, and myself.

8. That the work and improvements performed were: Road work, access trails, water retainment, sampling, and excavation.

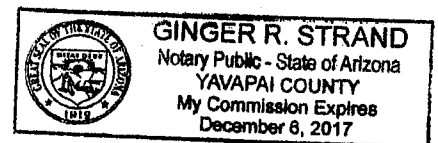
9. Dated: 8-24-15 Signature: Phillip L. Condey

SUBSCRIBED AND SWORN TO before me, a Notary Public, this 24th day of August 20 15

By: Phillip Condey

Notary Public [Signature]

My Commission Expires 12/6/17



Bureau of Land Management
Arizona State Office
www.az.blm.gov

No. of Claims:	<u>4</u>	x \$10 =	<u>40.00</u>
Check No.:	<u>1034</u>	Init.	<u>SK</u>
Receipt No.:	<u>3379565</u>		
For BLM Use Only			

Form: MCF108
Revised Jan. 2006
Page 2 of 2

United States Department of the Interior
Bureau of Land Management
LANDS/RECREATION & PLANNING
ONE N CENTRAL AVE
PHOENIX, AZ 85004 -2203
Phone: 602-417-9200

Receipt

No: 3379565


Transaction #: 3477830	
Date of Transaction: 08/28/2015	
CUSTOMER:	
	PHILLIP L CONDREY PO BOX 684 HUMBOLDT, AZ 86329-0684 US

LINE #	QTY	DESCRIPTION	REMARKS	UNIT PRICE	TOTAL
1	1.00	LOCATABLE MINERALS / MINING CLAIMS- NOT NEW-UNADJUD, ONE AUTH NO. ONLY / MINING CLAIM MONEY RECEIVED CASES: AMC424954/\$40.00	2016 WAIV & 2015 POL (4)	- n/a -	40.00
TOTAL:					\$40.00

PAYMENT INFORMATION				
1	AMOUNT:	40.00	POSTMARKED:	N/A
	TYPE:	CHECK	RECEIVED:	08/28/2015
	CHECK NO:	1034		
	NAME:	CONDREY, PHILLIP L PO BOX 684 HUMBOLDT AZ 86329-0684 US		

REMARKS

This receipt was generated by the automated BLM Collections and Billing System and is a paper representation of a portion of the official electronic record contained therein.



1523

AA

Amc 390605
Amc 395564

FORM APPROVED
OMB NO. 1004-0114
Expires: August 31, 2013

MAINTENANCE FEE WAIVER CERTIFICATION

SEE INSTRUCTIONS ON PAGE 2

1. This small miner waiver is filed for the assessment year beginning on September 1, 2014 and ending on September 1, 2015.
2. The undersigned and all related parties owned ten or fewer mining claims, mill, or tunnel sites located and maintained on Federal lands in the United States of America on September 1, 2014.
3. The undersigned have performed the assessment work required by law for each mining claim listed prior to filing this waiver and understand that by filing this form, an affidavit of assessment work must be recorded by the December 30th following the filing of this waiver.
4. The undersigned understand that if the assessment work obligation has not yet come due under 30 U.S.C. 28 (for those claims in their first assessment year only), a notice of intent to hold reciting this condition must be recorded by the December 30th following the filing of this waiver.
5. The undersigned understand that mill and tunnel sites may also be listed upon this waiver and be waived from payment of the maintenance fee, and that a notice of intent to hold for these sites is required to be recorded by the December 30th immediately following the filing of this waiver.
6. The undersigned understand and acknowledge that pursuant to 43 U.S.C. 1212 and 18 U.S.C. 1001, the filing or recording of a false, fictitious, or fraudulent document with the Bureau of Land Management may result in a fine of up to \$250,000, a prison term not to exceed five years, or both.
7. The mining claims, mill or tunnel sites for which this waiver from payment of the maintenance fees is requested are:

CLAIM OR SITE NAME	BLM RECORDATION SERIAL NUMBER
1. Swindler North	✓ AMC 390605
2. Forbach Ponds	AMC 395564
3.	
4.	
5.	
6.	
7.	
8.	
9.	
10.	

RECEIVED
BLM AZ STATE OFFICE
2014 AUG 26 P 12:01
PHOENIX, ARIZONA

The owner(s) (claimants) of the above mining claims and sites are:

Phillip L. Condrey ✓ AT
(Owner's Name - Please Print)
P.O. Box 684
(Street or P.O. Box)

Humboldt AZ 86329
(City) (State) (Zip Code)

Rhonda A. Davis
(Owner's Name - Please Print)
1080 W. Coy Dr.
(Street or P.O. Box)

Flagstaff AZ 86005
(City) (State) (Zip Code)

Daniel A. Davis
(Owner's Name - Please Print)
1080 W. Coy Dr.
(Street or P.O. Box)

Flagstaff AZ 86005
(City) (State) (Zip Code)

Phillip L. Condrey
(Owner's Signature)

Rhonda A. Davis
(Owner's Signature)

Daniel A. Davis
(Owner's Signature)

(Continued on page 2)

ENTERED
SEP 12 2014
BY: AT

Joseph P. Osuna
(Owner's Name - Please Print)

12785 Stockmens Rd.
(Street or P.O. Box)

Joseph P. Osuna
(Owner's Signature)

Flagstaff
(City)

AZ 86004
(State) (Zip Code)

Jennifer J. Osuna
(Owner's Name - Please Print)

12785 Stockmens Rd.
(Street or P.O. Box)

Jennifer J. Osuna
(Owner's Signature)

Flagstaff
(City)

AZ 86004
(State) (Zip Code)

(Owner's Name - Please Print)

(Street or P.O. Box)

(Owner's Name - Please Print)

(Street or P.O. Box)

(Owner's Signature)

(City)

(Owner's Signature)

(City)

(State) (Zip Code)

RECEIVED
BLM AZ STATE OFFICE
2011 AUG 28 P 12:00
PHOENIX, ARIZONA

Title 18 U.S.C. Section 1001 and Title 43 U.S.C. Section 1212 makes it a crime for any person knowingly and willfully to make to any department or agency of the United States any false, fictitious or fraudulent statements or representations as to any matter within its jurisdiction.

INSTRUCTIONS

1. This certification is made under the provisions of §1744 of Title 43 and § 28-28k of Title 30 of the United States Code; and the regulations thereunder (43 CFR Part 3830).
2. The claimant(s) must fill in the dates in paragraph 1 for the beginning and ending of the assessment year for which this waiver is sought.
3. The claimant(s) must fill in the date in paragraph 2 for the beginning of the assessment year for which this waiver is sought.
4. All claim and site names and Bureau of Land Management (BLM) serial numbers must be listed for the mining claims, mill sites, and tunnel sites for which the waiver is sought.
5. All owners of the mining claims, mill sites, and tunnel sites and their addresses must be given.
6. This waiver form must be signed by all the claimants or their designated agent, in original form. If an agent is designated, a notarized designation of agent, signed by all of the claimants with proper address given, must be submitted with this waiver.
7. This form must be filed no later than September 1st for the upcoming assessment year in the BLM State Office where the mining claims or sites are recorded, or the waiver cannot be granted by the BLM. (Example: To obtain a waiver for the assessment year 2012, which begins on September 1, 2011, you must qualify for and file for a waiver no later than September 1, 2011, in the proper BLM State Office.)
8. For all mining claims which require assessment work, you must record an affidavit of labor on or before the December 30th immediately following the filing of this waiver. For all other mining claims or sites waived, you must record a notice of intent to hold on or before the December 30th immediately following the filing of this waiver.
9. Mill and tunnel sites may also be listed upon this waiver and be waived from payment of the maintenance fee. A notice of intent to hold for these sites is required to be filed by the December 30th following the filing of this waiver.

FOR OFFICIAL USE ONLY

390605
395564

When Recorded Return Document to:

Phillip L. Condrey
P.O. Box 684
11625 E. Mining Claim Trl
Humboldt, AZ 86329-0684

☐ Check here if this is a change of address.

Telephone: 928 273-0550

E-mail address: None

AFFIDAVIT OF PERFORMANCE OF ANNUAL WORK

1. State of Arizona, County of Yavapai ss:

2. I (Name) Phillip L. Condrey

3. Reside at (Address) 11625 E. Mining Claim Trail (P.O. Box 684)

City Humboldt County Yavapai

State AZ Zip 86329 being duly sworn, depose and say that I am a citizen of the United States more than eighteen years of age, and that all of the facts set forth in this affidavit, subject to the provisions and penalties of 18 U.S.C. 1001 pertaining to the filing of false, fictitious, or fraudulent statements with the United States, are true and correct according to the best of my knowledge, information and belief.

4. Owner's name and address (If not shown in Items 1-3 above). _____


5. That I am personally acquainted with the mining claim(s). The work and improvements were made by and at the expense of the owner(s) of said claim(s). Said contiguous group of claims, listed on this document, are situated in the

(optional) Mining District; Yavapai County, Arizona.

Line No.	AMC NUMBER	CLAIM/SITE NAME	COUNTY RECORDER DATA (If available)	TWP	RNG	SEC
1	390605	Swindler North	B-4576 P-277	13-N	1-E	33
2	395564	Forbach Ponds	B-4632 P-755	13-N	4-W	26
3						
4						
5						
6						

Form: MCF108
Revised Jan. 2006
Page 1 of 2

ENTERED
AUG 28 2014
BY: Ram



BLM Date Stamp	2014 AUG 26 P 12:00 PHOENIX, ARIZONA	RECEIVED BLM AZ STATE OFFICE
----------------------	---	---------------------------------

7						
8						
9						
10						

6. That between the dates starting at 12 o'clock noon on September 1, 20 13 and ending at 12 o'clock noon on September 1, 20 14 at least \$ 500.00 dollars worth of work and improvements were done and performed upon said claim(s) or upon one or more of a contiguous group of claims for the benefit of all, wholly or partly outside of a contiguous group of claims for the benefit of all, not including the location work.

7. That the following persons were employed to perform the work and improvements described herein: Joe Osuna, David Shaw-Dell, Kevin Leonard, and myself.

8. That the work and improvements performed were: Road work, sampling, and excavation.

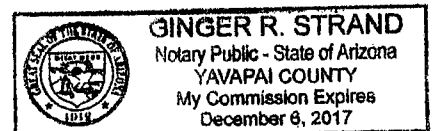
9. Dated 8/21/14 Signature: Phillip L. Cordrey

SUBSCRIBED AND SWORN TO before me, a Notary Public, this 21st day of August 20 14

By: Ginger Strand

Notary Public [Signature]

My Commission Expires 12/16/17




Bureau of Land Management
Arizona State Office
www.az.blm.gov

No. of Claims: <u>2</u>	x \$10 = <u>\$40.00</u>
Check No.: <u>1005</u>	Init. <u>[Signature]</u>
Receipt No.: <u>3113774</u>	
For BLM Use Only	

Form: MCF108
Revised Jan. 2006
Page 2 of 2

United States Department of the Interior
Bureau of Land Management
 LANDS/RECREATION & PLANNING
 ONE N CENTRAL AVE
 PHOENIX, AZ 85004 -2203
 Phone: 602-417-9200



Receipt

No: 3113774

Transaction #: 3205507		<i>\$20 Refund Authorized</i> ENTERED OCT 14 2014
Date of Transaction: 08/27/2014		
CUSTOMER:		
PHILLIP L CONDREY PO BOX 684 HUMBOLDT, AZ 86329-0684 US		<i>over paid on Pol's PB</i>

LINE #	QTY	DESCRIPTION	REMARKS	UNIT PRICE	TOTAL
1	1.00	LOCATABLE MINERALS / MINING CLAIMS-NOT NEW-UNADJUD, ONE AUTH NO. ONLY / MINING CLAIM MONEY RECEIVED CASES: AMC390605/\$40.00	MAINT FEE WAIVER (2) 2015 / POL (2) 2014 <i>Over paid for Pol's PB</i>	- n/a -	40.00
TOTAL:					\$40.00

Refund \$20 due 10/9/14 verified PB

PAYMENT INFORMATION			
1	AMOUNT:	40.00	POSTMARKED: 08/25/2014
	TYPE:	CHECK	RECEIVED: 08/26/2014
	CHECK NO:	1005	
	NAME:	CONDREY, PHILLIP L 11625 E MINING CLAIM TRL HUMBOLDT AZ 86329 US	

REMARKS


This receipt was generated by the automated BLM Collections and Billing System and is a paper representation of a portion of the official electronic record contained therein.



Phillip Condrey
PO Box 684
Humboldt, AZ 86329

PHOENIX AZ 852

25 AUG 2014 PM 11 L



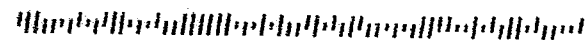
RECEIVED
LM AZ STATE OFFICE

2014 AUG 26 A 11: 53

PHOENIX, ARIZONA

United States Department of the Interior
Bureau of Land Management
Arizona State Office
1 North Central Avenue, Suite 800
Phoenix, Arizona 85004

85004\$4427



74

DEPARTMENT OF THE INTERIOR
BUREAU OF LAND MANAGEMENT
MINING CLAIMSMC Customer Information - With Serial No. and Claim Name
ACTIVE CLAIMS

Admin State: AZ

Geo State: AZ

CONDREY PHILLIP
PO BOX 684
HUMBOLDT, AZ 86329-0684

CUSTOMER ID: 2352482

<u>Serial No.</u>	<u>Claim Name/Number</u>	<u>Lead Serial No.</u>	<u>Disposition</u>
AMC390605	SWINDLER NORTH	AMC390605	ACTIVE
AMC395564	FORBACH PONDS BENCH	AMC395564	ACTIVE
AMC424705	TICONDEROGA	AMC424705	ACTIVE
AMC424706	UNION	AMC424705	ACTIVE
AMC424954	SILVER QUEEN	AMC424954	ACTIVE

Number of ACTIVE cases: 5

BUREAU OF LAND MANAGEMENT
MINING CLAIMS
MC Customer Information

Run Date 10/14/2014 02:40 PM

Page: 1

Total Rows Returned: 5

AZ

Limiting Criteria:

System Id = MC

Admin State = AZ

Geo State = AZ

Case Disp Txt = ACTIVE, CLOSED, PENDING

Geost County Cd =

Admst Dist FO Cd =

Cust Nm begins with CONDREY PHILLIP

District Txt =

FO Txt =

County Txt =

Adm Agency =

Adm Agency Txt =

Mer Twp Rng =

Mtrs =

Casetype =

**NO WARRANTY IS MADE BY BLM
FOR USE OF THE DATA FOR
PURPOSES NOT INTENDED BY BLM**

Authorized Date 10/14/2014

Instructions to Accounts AZ BLM REFUND \$20 TO PHILLIP L CONDREY, FOR OVERPAYMENT ON A
POL FOR AMC390605, RECEIPT #3113774, PB

Login ID 5957

Entry Date 10/14/2014

Total Amount \$20.00

**DEPARTMENT OF THE INTERIOR
BUREAU OF LAND MANAGEMENT
MINING CLAIMS**

Run Date/Time: 10/14/2014 02:39 PM

(LIVE) Serial Register Page

Page 1 of 1

01 05-10-1872;017STAT0091;30USC26,28,34

Case Type 384101: LODE CLAIM

Claim Name: SWINDLER NORTH

Commodity :

Case Disposition: ACTIVE

Required Maintenance Fee: \$155.00

Total Acres

20.660

Serial Number

AMC390605

Lead File Number

AMC390605

Name & Address

Int Rel

CONDREY PHILLIP
DAVIS RHONDA A

PO BOX 684
1080 W COY DR

HUMBOLDT, AZ 86329-0684
FLAGSTAFF, AZ 86001-8943

CLAIMANT
CLAIMANT

Mer Twp Rng Sec

Quadrant

District/Field Office

County

14 0130N 0010E 033

NE,SE

HASSAYAMPA FO

YAVAPAI

Act Date	Code	Action	Action Remarks	Receipt Number
02/18/2008	403	LOCATION DATE		
03/28/2008	395	RECORDATION NOTICE RECD	1	1678824
08/26/2014	483	SMALL MINER CERT FILED	2015	
08/26/2014	480	EVID OF ASSMT FILED	2014	3113774
08/21/2013	483	SMALL MINER CERT FILED	2014	
08/21/2013	480	EVID OF ASSMT FILED	2013	2861544
08/29/2012	483	SMALL MINER CERT FILED	2013	
08/29/2012	480	EVID OF ASSMT FILED	2012	2645092
08/26/2011	483	SMALL MINER CERT FILED	2012	
08/26/2011	480	EVID OF ASSMT FILED	2011	2416186
08/18/2010	483	SMALL MINER CERT FILED	2011	
08/18/2010	480	EVID OF ASSMT FILED	2010	2194120
08/26/2009	682	MAINTENANCE FEE/\$140	2010	1987555
09/01/2008	582	MAINTENANCE FEE/\$125	2009	1780426
03/28/2008	484	LOCATION YEAR / MAINTENANCE	2008	1678824
10/14/2014	379	REFUND AUTHORIZED	\$20;OVERPAYMENT POL	3113774
08/26/2014	392	MONIES RECEIVED	\$20.00;1	3113774
08/10/2012	163	CASE SENT TO NARA	PT/049-2012-0556;	
08/10/2012	164	FRC RETRIEVAL NUMBERS	14-14;	
07/31/2008	669	LAND STATUS CHECKED		
03/28/2008	501	ACCT ADV IN LEAD FILE	AMC390605	
02/22/2008	404	COUNTY RECORDATION	0;4576;277	

Line Nr Remarks

**NO WARRANTY IS MADE BY BLM
FOR USE OF THE DATA FOR
PURPOSES NOT INTENDED BY BLM**

UNITED STATES
DEPARTMENT OF THE INTERIOR
BUREAU OF LAND MANAGEMENT

MAINTENANCE FEE WAIVER CERTIFICATION

SEE INSTRUCTIONS ON PAGE 2

396

390605
395564
FORM APPROVED
OMB NO. 1004-0114
Expires: February 28, 2010

1. This small miner waiver is filed for the assessment year beginning at noon on September 1, 2013 and ending at noon on September 1, 2014
2. The undersigned and all related parties owned ten or fewer mining claims, mill, or tunnel sites located and maintained on Federal lands in the United States of America on September 1, 2013.
3. The undersigned have performed the assessment work required by law for each mining claim listed prior to filing this waiver and understand that by filing this form; an affidavit of assessment work must be recorded by the December 30th following the filing of this waiver.
4. The undersigned understand that if the assessment work obligation has not yet come due under 30 U.S.C. 28 (for those claims in their first assessment year only); a notice of intent to hold reciting this condition must be recorded by the December 30th following the filing of this waiver.
5. The undersigned understand that mill and tunnel sites may also be listed upon this waiver and be waived from payment of the maintenance fee; and that a notice of intent to hold for these sites is required to be recorded by the December 30th immediately following the filing of this waiver.
6. The undersigned understand and acknowledge that pursuant to 43 U.S.C. 1212 and 18 U.S.C. 1001; the filing or recording of a false, fictitious, or fraudulent document with the Bureau of Land Management may result in a fine of up to \$250,000, a prison term not to exceed five years, or both.
7. The mining claims, mill or tunnel sites for which this waiver from payment of the maintenance fees is requested are:

CLAIM OR SITE NAME	BLM RECORDATION SERIAL NUMBER
1. <u>Swindler North</u>	<u>✓ AMC 390605</u>
2. <u>Forbach Ponds</u>	<u>AMC 395564</u>
3.	
4.	
5.	
6.	
7.	
8.	
9.	
10.	

The owner(s) (claimants) of the above mining claims and sites are:

Phillip L. Condrey
(Owner's Name - Please Print)
P.O. Box 684
(Street or P.O. Box)

Humboldt AZ 86329
(City) (State) (Zip Code)

Rhonda A. Davis
(Owner's Name - Please Print)

1080 W. Coy Dr.
(Street or P.O. Box)

Flagstaff AZ 86005
(City) (State) (Zip Code)

Daniel A. Davis
(Owner's Name - Please Print)

1080 W. Coy Dr.
(Street or P.O. Box)

Flagstaff AZ 86005
(City) (State) (Zip Code)

Phillip L. Condrey
(Owner's Signature)

Rhonda A. Davis
(Owner's Signature)

Daniel A. Davis
(Owner's Signature)

RECEIVED
BLM AZ STATE OFFICE
2013 AUG 21 P 2:55
PHOENIX, ARIZONA
BY: IS

Joseph P. Osuna

(Owner's Name - Please Print)

12785 Stockmens Rd.

(Street or P.O. Box)

Jennifer J. Osuna

(Owner's Name - Please Print)

12785 Stockmens Rd.

(Street or P.O. Box)

(Owner's Name - Please Print)

(Street or P.O. Box)

(Owner's Name - Please Print)

(Street or P.O. Box)

Joseph P. Osuna

(Owner's Signature)

Flagstaff

(City)

AZ

(State)

86004

(Zip Code)

Jennifer J. Osuna

(Owner's Signature)

Flagstaff

(City)

AZ

(State)

86004

(Zip Code)

(Owner's Signature)

(City)

(State)

(Zip Code)

(Owner's Signature)

(City)

(State)

(Zip Code)

Title 18 U.S.C. Section 1001 and Title 43 U.S.C. Section 1212 makes it a crime for any person knowingly and willfully to make to any department or agency of the United States any false, fictitious or fraudulent statements or representations as to any matter within its jurisdiction.

INSTRUCTIONS

1. This certification is made under the provisions of §1744 of Title 43 and § 28-28k of Title 30 of the United States Code; and the regulations thereunder (43 CFR Part 3830).
2. The claimant(s) must fill in the dates in paragraph 1 for the beginning and ending of the assessment year for which this waiver is sought.
3. The claimant(s) must fill in the date in paragraph 2 for the beginning of the assessment year for which this waiver is sought.
4. All claim and site names and Bureau of Land Management (BLM) serial numbers must be listed for the mining claims, mill sites, and tunnel sites for which the waiver is sought.
5. All owners of the mining claims, mill sites, and tunnel sites and their addresses must be given.
6. This waiver form must be signed by all the claimants or their designated agent, in original form. If an agent is designated, a notarized designation of agent, signed by all of the claimants with proper address given, must be submitted with this waiver.
7. This form must be filed no later than September 1st for the upcoming assessment year in the BLM State Office where the mining claims or sites are recorded, or the waiver cannot be granted by the BLM. (Example: to obtain a waiver for the assessment year 2000, which begins at noon on September 1, 1999, you must qualify for and file for a waiver no later than September 1, 1999, in the proper BLM State Office).
8. For all mining claims which require assessment work, you must record an affidavit of labor on or before the December 30th immediately following the filing of this waiver. For all other mining claims or sites waived, you must record a notice of intent to hold on or before the December 30th immediately following the filing of this waiver.
9. Mill and tunnel sites may also be listed upon this waiver and be waived from payment of the maintenance fee. A notice of intent to hold for these sites is required to be filed by the December 30th following the filing of this waiver.

RECEIVED
SEP 1 1999
BLM STATE OFFICE
PHOENIX ARIZONA

RECEIVED
2013 AUG 21 P 2:55
BLM AZ STATE OFFICE
PHOENIX ARIZONA
FOR OFFICIAL USE ONLY

When Recorded Return Document is

Phillip L. Condrey
P.O. Box 684
11625 E. Mining Claim Trl.
Humboldt, AZ 86329-0684

☒ Check here if this is a change of address.

Telephone: 928 273-0550

E-mail address: None

AFFIDAVIT OF PERFORMANCE OF ANNUAL WORK

1. State of Arizona, County of Yavapai ss:

2. I (Name) Phillip L. Condrey

3. Reside at (Address) 11625 E. Mining Claim
Trl. (P.O. Box 684)

City Humboldt County Yavapai

State AZ Zip 86329 being duly sworn, depose and say that I am a citizen of the United States, more than eighteen years of age, and that all of the facts set forth in this affidavit, subject to the provisions and penalties of 18 U.S.C. 1001 pertaining to the filing of false, fictitious, or fraudulent statements with the United States, are true and correct according to the best of my knowledge, information and belief.

4. Owner's name and address (If not shown in Items 1-3 above).

5. That I am personally acquainted with the mining claim(s). The work and improvements were made by and at the expense of the owner(s) of said claim(s). Said contiguous group of claims, listed on this document, are situated in the

(optional) Mining District; Yavapai County, Arizona.

Line No.	AMC NUMBER	CLAIM/SITE NAME	COUNTY RECORDER DATA (If available)	TWP	RNG	SEC
1	390605	Swindler North	B-4576 P-277	13-N	1-E	33
2	395564	Forbach Ponds	B-4632 P-755	13-N	4-W	26
3						
4						
5						
6						

Form: MCF108
Revised Jan. 2006
Page 1 of 2

ENTERED
SEP 06 2013
BY: AT

BLM
Date
Stamp

PHOENIX, ARIZONA

2013 AUG 21 P 2:55

RECEIVED
BLM AZ STATE OFFICE

BLM Date Stamp		2013 AUG 21 P 2:55 PHOENIX, ARIZONA RECEIVED BLM AZ STATE OFFICE	
----------------------	--	---	--

7					
8					
9					
10					

6. That between the dates starting at 12 o'clock noon on September 1, 20 12 and ending at 12 o'clock noon on September 1, 20 13 at least \$ 500.00 dollars worth of work and improvements were done and performed upon said claim(s) or upon one or more of a contiguous group of claims for the benefit of all, wholly or partly outside of a contiguous group of claims for the benefit of all, not including the location work.

7. That the following persons were employed to perform the work and improvements described herein: Dwight Painter, Joe Osuna, David Shaw-Dell, and myself.

8. That the work and improvements performed were: Sampling, excavation, and road work.


9. Dated: 8-13-13 Signature: Phillip L. Condey

SUBSCRIBED AND SWORN TO before me, a Notary Public, this 13th day of Aug. 20 13

By: Brianna Howard

Notary Public Brianna Howard

My Commission Expires 8-16-14



Bureau of Land Management
Arizona State Office
www.az.blm.gov

No. of Claims:	<u>2</u>	x \$10 =	<u>20</u>
Check No.:	<u>1761</u>	Init.	<u>PH</u>
Receipt No.:	<u>2861544</u>		
For BLM Use Only			

Form: MCF108
Revised Jan. 2006
Page 2 of 2

United States Department of the Interior

Bureau of Land Management

LANDS/RECREATION & PLANNING

ONE N CENTRAL AVE

PHOENIX, AZ 85004 -2203

Phone: 602-417-9200

Receipt

No:

2861544

Transaction #: 2947417

Date of Transaction: 08/21/2013

CUSTOMER:

PHILLIP L CONDREY

PO BOX 684

HUMBOLDT, AZ 86329-0684 US

LINE #	QTY	DESCRIPTION	REMARKS	UNIT PRICE	TOTAL
1	1.00	LOCATABLE MINERALS / MINING CLAIMS-NOT NEW-UNADJUD, ONE AUTH NO. ONLY / MINING CLAIM MONEY RECEIVED CASES: AMC390605/\$20.00	POL 2013/2 WAV	- n/a -	20.00
TOTAL:					\$20.00

PAYMENT INFORMATION					
1	AMOUNT:	20.00		POSTMARKED:	08/20/2013
	TYPE:	CHECK		RECEIVED:	08/21/2013
	CHECK NO:	1761			
	NAME:	CONDREY, PHILLIP L PO BOX 684 HUMBOLDT AZ 86329-0684 US			

REMARKS

This receipt was generated by the automated BLM Collections and Billing System and is a paper representation of a portion of the official electronic record contained therein.

UNITED STATES
DEPARTMENT OF THE INTERIOR
BUREAU OF LAND MANAGEMENT

MAINTENANCE FEE WAIVER CERTIFICATION

(2) A A

FORM APPROVED
OMB NO. 1004-0114

Expires: February 28, 2010

SEE INSTRUCTIONS ON PAGE 2

475 AMC 390605
AMC 395564

1. This small miner waiver is filed for the assessment year beginning at noon on September 1, 2011 and ending at noon on September 1, 2012 United States of America on September 1, 2011.
2. The undersigned and all related parties owned ten or fewer mining claims, mill, or tunnel sites located and maintained on Federal lands in the
3. The undersigned have performed the assessment work required by law for each mining claim listed prior to filing this waiver and understand that by filing this form; an affidavit of assessment work must be recorded by the December 30th following the filing of this waiver.
4. The undersigned understand that if the assessment work obligation has not yet come due under 30 U.S.C. 28 (for those claims in their first assessment year only); a notice of intent to hold reciting this condition must be recorded by the December 30th following the filing of this waiver.
5. The undersigned understand that mill and tunnel sites may also be listed upon this waiver and be waived from payment of the maintenance fee; and that a notice of intent to hold for these sites is required to be recorded by the December 30th immediately following the filing of this waiver.
6. The undersigned understand and acknowledge that pursuant to 43 U.S.C. 1212 and 18 U.S.C. 1001; the filing or recording of a false, fictitious, or fraudulent document with the Bureau of Land Management may result in a fine of up to \$250,000, a prison term not to exceed five years, or both.
7. The mining claims, mill or tunnel sites for which this waiver from payment of the maintenance fees is requested are:

CLAIM OR SITE NAME	BLM RECORDATION SERIAL NUMBER
1. Swindler North	✓ AMC 390605
2. Forbach Ponds	AMC 395564
3.	
4.	
5.	
6.	
7.	
8.	
9.	
10.	

RECEIVED
BLM AZ STATE OFFICE
2011 AUG 26 A 7:55
PHOENIX, ARIZONA

The owner(s) (claimants) of the above mining claims and sites are:

Phillip L. Condrey
(Owner's Name - Please Print)

1080 W. Coy Dr.
(Street or P.O. Box)

Flagstaff AZ 86001
(City) (State) (Zip Code)

Rhonda A. Davis
(Owner's Name - Please Print)

1080 W. Coy Dr.
(Street or P.O. Box)

Flagstaff AZ 86001
(City) (State) (Zip Code)

Daniel A. Davis
(Owner's Name - Please Print)

1080 W. Coy Dr.
(Street or P.O. Box)

Flagstaff AZ 86001
(City) (State) (Zip Code)

Phillip L. Condrey
(Owner's Signature)

Rhonda A. Davis
(Owner's Signature)

Daniel A. Davis
(Owner's Signature)

ENTERED IN COMPUTER
RS 9.6.11

Joseph P. Osuna

(Owner's Name - Please Print)

12785 Stockmans Rd.

(Street or P.O. Box)

Jennifer J. Osuna

(Owner's Name - Please Print)

12785 Stockmans Rd.

(Street or P.O. Box)

(Owner's Name - Please Print)

(Street or P.O. Box)

(Owner's Name - Please Print)

(Street or P.O. Box)

Joseph P. Osuna

(Owner's Signature)

Flagstaff

(City)

AZ

(State)

86004

(Zip Code)

Jennifer J. Osuna

(Owner's Signature)

Flagstaff

(City)

AZ

(State)

86004

(Zip Code)

(Owner's Signature)

(City)

(State)

(Zip Code)

(Owner's Signature)

(City)

(State)

(Zip Code)

Title 18 U.S.C. Section 1001 and Title 43 U.S.C. Section 1212 makes it a crime for any person knowingly and willfully to make to any department or agency of the United States any false, fictitious or fraudulent statements or representations as to any matter within its jurisdiction.

INSTRUCTIONS

1. This certification is made under the provisions of §1744 of Title 43 and § 28-28k of Title 30 of the United States Code; and the regulations thereunder (43 CFR Part 3830).
2. The claimant(s) must fill in the dates in paragraph 1 for the beginning and ending of the assessment year for which this waiver is sought.
3. The claimant(s) must fill in the date in paragraph 2 for the beginning of the assessment year for which this waiver is sought.
4. All claim and site names and Bureau of Land Management (BLM) serial numbers must be listed for the mining claims, mill sites, and tunnel sites for which the waiver is sought.
5. All owners of the mining claims, mill sites, and tunnel sites and their addresses must be given.
6. This waiver form must be signed by all the claimants or their designated agent, in original form. If an agent is designated, a notarized designation of agent, signed by all of the claimants with proper address given, must be submitted with this waiver.
7. This form must be filed no later than September 1st for the upcoming assessment year in the BLM State Office where the mining claims or sites are recorded, or the waiver cannot be granted by the BLM. (Example: to obtain a waiver for the assessment year 2000, which begins at noon on September 1, 1999, you must qualify for and file for a waiver no later than September 1, 1999, in the proper BLM State Office).
8. For all mining claims which require assessment work, you must record an affidavit of labor on or before the December 30th immediately following the filing of this waiver. For all other mining claims or sites waived, you must record a notice of intent to hold on or before the December 30th immediately following the filing of this waiver.
9. Mill and tunnel sites may also be listed upon this waiver and be waived from payment of the maintenance fee. A notice of intent to hold for these sites is required to be filed by the December 30th following the filing of this waiver.

RECEIVED
BLM AZ STATE OFFICE
2011 AUG 26
7:55
PHOENIX, ARIZONA

FOR OFFICIAL USE ONLY

When Recorded Return Document to:

Phillip L. Condrey
1080 W. Coy Dr.
Flagstaff, AZ 86001

☐ Check here if this is a change of address.

Telephone: 928 779-4308

E-mail address: Clayart11@msn.com

AFFIDAVIT OF PERFORMANCE OF ANNUAL WORK

1. State of Arizona, County of Yavapai ss:

2. I (Name) Phillip L. Condrey

3. Reside at (Address) 1080 W. Coy Dr.

City Flagstaff County Coconino

State AZ Zip 86001 being duly sworn, depose and say that I am a citizen of the United States, more than eighteen years of age, and that all of the facts set forth in this affidavit, subject to the provisions and penalties of 18 U.S.C. 1001 pertaining to the filing of false, fictitious, or fraudulent statements with the United States, are true and correct according to the best of my knowledge, information and belief.

4. Owner's name and address (If not shown in Items 1-3 above).

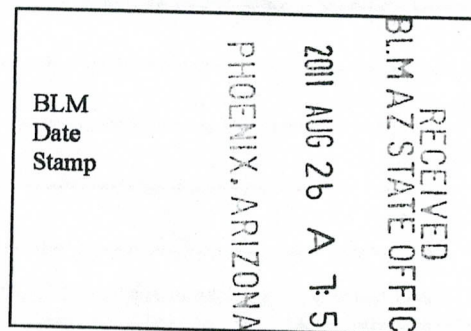
5. That I am personally acquainted with the mining claim(s). The work and improvements were made by and at the expense of the owner(s) of said claim(s). Said contiguous group of claims, listed on this document, are situated in the


(optional) Mining District; Yavapai County, Arizona.

Line No.	AMC NUMBER	CLAIM/SITE NAME	COUNTY RECORDER DATA (If available)	TWP	RNG	SEC
1	390605	Swindler North	B-4576 P-277	13-N	1-E	33
2	395564	Forbach Ponds	B-4632 P-755	13-N	4-W	26
3						
4						
5						
6						

Form: MCF108
Revised Jan. 2006
Page 1 of 2

ENTERED IN COMPUTER
R2 9-6-11





7						
8						
9						
10						

6. That between the dates starting at 12 o'clock noon on September 1, 20 10 and ending at 12 o'clock noon on September 1, 20 11 at least \$ 500.00 dollars worth of work and improvements were done and performed upon said claim(s) or upon one or more of a contiguous group of claims for the benefit of all, wholly or partly outside of a contiguous group of claims for the benefit of all, not including the location work.

7. That the following persons were employed to perform the work and improvements described herein: Justin Davis, Daniel Davis, and myself.

8. That the work and improvements performed were: Sampling, excavation, and Road Work.


9. Dated: 8.22.11 Signature: Phillip L. Condrey

SUBSCRIBED AND SWORN TO before me, a Notary Public, this 22 day of August 20 11

By: Phillip L. Condrey

Notary Public [Signature]

My Commission Expires 12.14.14



Bureau of Land Management
Arizona State Office
www.az.blm.gov

No. of Claims: 2 x \$10 = \$20.00
Check No.: 1589 Init. A.A.
Receipt No.: 2416182
For BLM Use Only

United States Department of the Interior
Bureau of Land Management
LANDS/RECREATION & PLANNING
ONE N CENTRAL AVE
PHOENIX, AZ 85004 -2203
Phone: 602-417-9200

Receipt

No: 2416186

Transaction #: 2491563	
Date of Transaction: 08/26/2011	
CUSTOMER:	
	PHILLIP L CONDREY 1080 W COY DR FLAGSTAFF, AZ 86001-8943 US

LINE #	QTY	DESCRIPTION	REMARKS	UNIT PRICE	TOTAL
1	1.00	LOCATABLE MINERALS / MINING CLAIMS- NOT NEW-UNADJUD, ONE AUTH NO. ONLY / MINING CLAIM MONEY RECEIVED CASES: AMC390605/\$20.00	MAINT WAIVER (2) 2012 / POL (2) 2011	- n/a -	20.00
TOTAL:					\$20.00

PAYMENT INFORMATION				
1	AMOUNT:	20.00	POSTMARKED:	08/24/2011
	TYPE:	CHECK	RECEIVED:	08/26/2011
	CHECK NO:	1589		
	NAME:	CONDREY, PHILLIP L 1080 W COY DR FLAGSTAFF AZ 86001-8943 US		

REMARKS

This receipt was generated by the automated BLM Collections and Billing System and is a paper representation of a portion of the official electronic record contained therein.

UNITED STATES
DEPARTMENT OF THE INTERIOR
BUREAU OF LAND MANAGEMENT

MAINTENANCE FEE WAIVER CERTIFICATION

SEE INSTRUCTIONS ON PAGE 2

296
FORM APPROVED

OMB NO. 1004-0114

Expires: February 28, 2010

AMC 395564

AMC 390605

1. This small miner waiver is filed for the assessment year beginning at noon on September 1, 2010 and ending at noon on September 1, 2011
2. The undersigned and all related parties owned ten or fewer mining claims, mill, or tunnel sites located and maintained on Federal lands in the United States of America on September 1, 2010.
3. The undersigned have performed the assessment work required by law for each mining claim listed prior to filing this waiver and understand that by filing this form; an affidavit of assessment work must be recorded by the December 30th following the filing of this waiver.
4. The undersigned understand that if the assessment work obligation has not yet come due under 30 U.S.C. 28 (for those claims in their first assessment year only); a notice of intent to hold reciting this condition must be recorded by the December 30th following the filing of this waiver.
5. The undersigned understand that mill and tunnel sites may also be listed upon this waiver and be waived from payment of the maintenance fee; and that a notice of intent to hold for these sites is required to be recorded by the December 30th immediately following the filing of this waiver.
6. The undersigned understand and acknowledge that pursuant to 43 U.S.C. 1212 and 18 U.S.C. 1001; the filing or recording of a false, fictitious, or fraudulent document with the Bureau of Land Management may result in a fine of up to \$250,000, a prison term not to exceed five years, or both.
7. The mining claims, mill or tunnel sites for which this waiver from payment of the maintenance fees is requested are:

CLAIM OR SITE NAME

BLM RECORDATION SERIAL NUMBER

1. Swindler North

AMC 390605

2. Forbach Ponds

AMC 395564

3.

4.

5.

6.

7.

8.

9.

10.

The owner(s) (claimants) of the above mining claims and sites are:

Phillip L. Condrey
(Owner's Name - Please Print)

Phillip L. Condrey
(Owner's Signature)

1080 W. Coy Dr.
(Street or P.O. Box)

Flagstaff AZ 86001
(City) (State) (Zip Code)

Rhonda A. Davis
(Owner's Name - Please Print)

Rhonda A. Davis
(Owner's Signature)

1080 W. Coy Dr.
(Street or P.O. Box)

Flagstaff AZ 86001
(City) (State) (Zip Code)

Daniel A. Davis
(Owner's Name - Please Print)

Daniel A. Davis
(Owner's Signature)

1080 W. Coy Dr.
(Street or P.O. Box)

Flagstaff AZ 86001
(City) (State) (Zip Code)

(Continued on page 2)

* proof that an acceptable waiver was filed w/ BLM ASO prior to Oct 1 2010

claimant had been mailed the original. He mailed the original back to us prior to the issuance of the NOTICE 2/5c

Joseph P. Osuna
(Owner's Name - Please Print)

12785 Stockmans Rd.
(Street or P.O. Box)

Joseph P. Osuna
(Owner's Signature)

Flagstaff
(City)

AZ 86004
(State) (Zip Code)

Jennifer J. Osuna
(Owner's Name - Please Print)

12785 Stockmans Rd.
(Street or P.O. Box)

Jennifer J. Osuna
(Owner's Signature)

Flagstaff
(City)

AZ 86004
(State) (Zip Code)

(Owner's Name - Please Print)

(Street or P.O. Box)

(Owner's Name - Please Print)

(Street or P.O. Box)

(Owner's Signature)

(City)

(State)

(Zip Code)

(Owner's Signature)

(City)

(State)

(Zip Code)

Title 18 U.S.C. Section 1001 and Title 43 U.S.C. Section 1212 makes it a crime for any person knowingly and willfully to make to any department or agency of the United States any false, fictitious or fraudulent statements or representations as to any matter within its jurisdiction.

INSTRUCTIONS

1. This certification is made under the provisions of §1744 of Title 43 and § 28-28k of Title 30 of the United States Code; and the regulations thereunder (43 CFR Part 3830).
2. The claimant(s) must fill in the dates in paragraph 1 for the beginning and ending of the assessment year for which this waiver is sought.
3. The claimant(s) must fill in the date in paragraph 2 for the beginning of the assessment year for which this waiver is sought.
4. All claim and site names and Bureau of Land Management (BLM) serial numbers must be listed for the mining claims, mill sites, and tunnel sites for which the waiver is sought.
5. All owners of the mining claims, mill sites, and tunnel sites and their addresses must be given.
6. This waiver form must be signed by all the claimants or their designated agent, in original form. If an agent is designated, a notarized designation of agent, signed by all of the claimants with proper address given, must be submitted with this waiver.
7. This form must be filed no later than September 1st for the upcoming assessment year in the BLM State Office where the mining claims or sites are recorded, or the waiver cannot be granted by the BLM. (Example: to obtain a waiver for the assessment year 2000, which begins at noon on September 1, 1999, you must qualify for and file for a waiver no later than September 1, 1999, in the proper BLM State Office).
8. For all mining claims which require assessment work, you must record an affidavit of labor on or before the December 30th immediately following the filing of this waiver. For all other mining claims or sites waived, you must record a notice of intent to hold on or before the December 30th immediately following the filing of this waiver.
9. Mill and tunnel sites may also be listed upon this waiver and be waived from payment of the maintenance fee. A notice of intent to hold for these sites is required to be filed by the December 30th following the filing of this waiver.

PHOENIX, ARIZONA

2010 AUG 18 P 12:52

RECEIVED
BLM AZ STATE OFFICE

FOR OFFICIAL USE ONLY

UNITED STATES
DEPARTMENT OF THE INTERIOR
BUREAU OF LAND MANAGEMENT

MAINTENANCE FEE WAIVER CERTIFICATION

296

FORM APPROVED
OMB NO. 1004-0114

Expires: February 28, 2010

AMC 395564
AMC 390605

SEE INSTRUCTIONS ON PAGE 2

1. This small miner waiver is filed for the assessment year beginning at noon on September 1, 2010 and ending at noon on September 1, 2010.
2. The undersigned and all related parties owned ten or fewer mining claims, mill, or tunnel sites located and maintained on Federal lands in the United States of America on September 1, 2010.
3. The undersigned have performed the assessment work required by law for each mining claim listed prior to filing this waiver and understand that filing this form; an affidavit of assessment work must be recorded by the December 30th following the filing of this waiver.
4. The undersigned understand that if the assessment work obligation has not yet come due under 30 U.S.C. 28 (for those claims in their first assessment year only); a notice of intent to hold reciting this condition must be recorded by the December 30th following the filing of this waiver.
5. The undersigned understand that mill and tunnel sites may also be listed upon this waiver and be waived from payment of the maintenance fee; at that a notice of intent to hold for these sites is required to be recorded by the December 30th immediately following the filing of this waiver.
6. The undersigned understand and acknowledge that pursuant to 43 U.S.C. 1212 and 18 U.S.C. 1001; the filing or recording of a false, fictitious, or fraudulent document with the Bureau of Land Management may result in a fine of up to \$250,000, a prison term not to exceed five years, or both.
7. The mining claims, mill or tunnel sites for which this waiver from payment of the maintenance fees is requested are:

CLAIM OR SITE NAME	BLM RECORDATION SERIAL NUMBER
1. Swindler North	✓ AMC 390605
2. Forbach Ponds	AMC 395564
3.	
4.	
5.	
6.	
7.	
8.	
9.	
10.	

The owner(s) (claimants) of the above mining claims and sites are:

Phillip L. Condrey
(Owner's Name - Please Print)

Phillip L. Condrey
(Owner's Signature)

1080 W. Coy Dr.
(Street or P.O. Box)

Flagstaff AZ 86001
(City) (State) (Zip Code)

Rhonda A. Davis
(Owner's Name - Please Print)

Rhonda A. Davis
(Owner's Signature)

1080 W. Coy Dr.
(Street or P.O. Box)

Flagstaff AZ 86001
(City) (State) (Zip Code)

Daniel A. Davis
(Owner's Name - Please Print)

Daniel A. Davis
(Owner's Signature)

1080 W. Coy Dr.
(Street or P.O. Box)

Flagstaff AZ 86001
(City) (State) (Zip Code)

2/5c

Joseph P. Osuna
(Owner's Name - Please Print)

12785 Stockmans Rd.
(Street or P.O. Box)

Joseph P. Osuna
(Owner's Signature)

Flagstaff
(City)

AZ 86004
(State) (Zip Code)

Jennifer J. Osuna
(Owner's Name - Please Print)

12785 Stockmans Rd.
(Street or P.O. Box)

Jennifer J. Osuna
(Owner's Signature)

Flagstaff
(City)

AZ 86004
(State) (Zip Code)

(Owner's Name - Please Print)

(Street or P.O. Box)

(Owner's Name - Please Print)

(Street or P.O. Box)

(Owner's Signature)

(City)

(State)

(Zip Code)

(Owner's Signature)

(City)

(State)

(Zip Code)

Title 18 U.S.C. Section 1001 and Title 43 U.S.C. Section 1212 makes it a crime for any person knowingly and willfully to make to any department or agency of the United States any false, fictitious or fraudulent statements or representations as to any matter within its jurisdiction.

INSTRUCTIONS

1. This certification is made under the provisions of §1744 of Title 43 and § 28-28k of Title 30 of the United States Code; and the regulations thereunder (43 CFR Part 3830).
2. The claimant(s) must fill in the dates in paragraph 1 for the beginning and ending of the assessment year for which this waiver is sought.
3. The claimant(s) must fill in the date in paragraph 2 for the beginning of the assessment year for which this waiver is sought.
4. All claim and site names and Bureau of Land Management (BLM) serial numbers must be listed for the mining claims, mill sites, and tunnel sites for which the waiver is sought.
5. All owners of the mining claims, mill sites, and tunnel sites and their addresses must be given.
6. This waiver form must be signed by all the claimants or their designated agent, in original form. If an agent is designated, a notarized designation of agent, signed by all of the claimants with proper address given, must be submitted with this waiver.
7. This form must be filed no later than September 1st for the upcoming assessment year in the BLM State Office where the mining claims or sites are recorded, or the waiver cannot be granted by the BLM. (Example: to obtain a waiver for the assessment year 2000, which begins at noon on September 1, 1999, you must qualify for and file for a waiver no later than September 1, 1999, in the proper BLM State Office).
8. For all mining claims which require assessment work, you must record an affidavit of labor on or before the December 30th immediately following the filing of this waiver. For all other mining claims or sites waived, you must record a notice of intent to hold on or before the December 30th immediately following the filing of this waiver.
9. Mill and tunnel sites may also be listed upon this waiver and be waived from payment of the maintenance fee. A notice of intent to hold for these sites is required to be filed by the December 30th following the filing of this waiver.

PHOENIX, ARIZONA

2010 AUG 18 P 12:52

RECEIVED
BLM AZ STATE OFFICE

FOR OFFICIAL USE ONLY

When Recorded Return Document to:

Phillip L. Condrey
1080 W. Coy Dr.
Flagstaff, AZ 86001

☐ Check here if this is a change of address.

Telephone: 928 779-4308

E-mail address: Clayart11@msn.com

AFFIDAVIT OF PERFORMANCE OF ANNUAL WORK

1. State of Arizona, County of Yavapai ss:

2. I (Name) Phillip L. Condrey

3. Reside at (Address) 1080 W. Coy Dr.

City Flagstaff County Coconino

State AZ Zip 86001 being duly sworn, depose and say that I am a citizen of the United States, more than eighteen years of age, and that all of the facts set forth in this affidavit, subject to the provisions and penalties of 18 U.S.C. 1001 pertaining to the filing of false, fictitious, or fraudulent statements with the United States, are true and correct according to the best of my knowledge, information and belief.

4. Owner's name and address (if not shown in Items 1-3 above).

5. That I am personally acquainted with the mining claim(s). The work and improvements were made by and at the expense of the owner(s) of said claim(s). Said contiguous group of claims, listed on this document, are situated in the

(optional) Mining District; Yavapai County, Arizona.

Line No.	AMC NUMBER	CLAIM/SITE NAME	COUNTY RECORDER DATA (If available)	TWP	RNG	SEC
1	390605	Swindler North	B-4576 P-277	13-N	1-E	33
2	395564	Forbach Ponds	B 4632 P-755	13-N	4-W	26
3						
4						
5						
6						

BLM
Date
Stamp

RECEIVED
BLM STATE OFFICE
2010 AUG 18 P 12:53
PHOENIX, ARIZONA

ENTERED INTO COMPUTER

PB

AFFIDAVIT OF PERFORMANCE OF ANNUAL WORK - page 2

RECEIVED
BLM AZ STATE OFFICE
2010 AUG 18 P 12:53
PHOENIX, ARIZONA
BLM
Date
Stamp

7						
8						
9						
10						

6. That between the dates starting at 12 o'clock noon on September 1, 2009 and ending at 12 o'clock noon on September 1, 2010 at least \$ 500 dollars worth of work and improvements were done and performed upon said claim(s) or upon one or more of a contiguous group of claims for the benefit of all, wholly or partly outside of a contiguous group of claims for the benefit of all, not including the location work.

7. That the following persons were employed to perform the work and improvements described herein: Justin Davis, Daniel Davis, and myself.

8. That the work and improvements performed were: Sampling, excavations, and road construction.

9. Dated: 8-11-10 Signature: Phillip L. Condrey
SUBSCRIBED AND SWORN TO before me, a Notary Public, this 11 day of August 20 10

By: Phillip L. Condrey
Notary Public [Signature]
My Commission Expires 1/25/2012



Bureau of Land Management
Arizona State Office
www.az.blm.gov

No. of Claims: 2 x \$10 = 20
Check No.: 1515 Init. SC
Receipt No.: 2194120
For BLM Use Only

Form: MCF108
Revised Jan. 2006
Page 2 of 2

United States Department of the Interior
Bureau of Land Management
LANDS/RECREATION & PLANNING
ONE N CENTRAL AVE
PHOENIX, AZ 85004 -2203
Phone:

Receipt

No:

2194120

Transaction #: 2263943	
Date of Transaction: 08/18/2010	
CUSTOMER:	PHILLIP L CONDREY 1080 W COY DR FLAGSTAFF, AZ 86001-8943 US

LINE #	QTY	DESCRIPTION	REMARKS	UNIT PRICE	TOTAL
1	1.00	LOCATABLE MINERALS / MINING CLAIMS-NOT NEW-UNADJUD, ONE AUTH NO. ONLY / MINING CLAIM MONEY RECEIVED CASES: AMC390605/\$20.00	WAIVER & POL (2)	- n/a -	20.00
TOTAL:					\$20.00


PAYMENT INFORMATION				
1	AMOUNT:	20.00	POSTMARKED:	N/A
	TYPE:	CHECK	RECEIVED:	08/18/2010
	CHECK NO:	1515		
	NAME:	CONDREY, PHILLIP L 1080 W COY DR FLAGSTAFF AZ 86001-8943 US		

REMARKS

This receipt was generated by the automated BLM Collections and Billing System and is a paper representation of a portion of the official electronic record contained therein.



Mr. Phillip L. Condrey
1080 W. Coy Dr.
Flagstaff, AZ 86001-8943



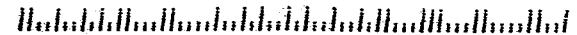
RECEIVED
BLM STATE OFFICE

2010 OCT 14 P 2:17

PHOENIX, ARIZONA

Atten: Rob Eber
U.S. Dept. of the Interior
Bureau of Land Management
Lands/Recreation & Planning
One North Central Ave.
Phoenix, AZ 85004-2203

8500434427



AMC 390605
395564

MAINTENANCE FEE PAYMENT

Claimant Name: Phillip L. Condrey
 Address: 1080 W. Coy Dr.
 City: Flagstaff State: AZ Zip: 86001
 Telephone: 928 779-4308
 E-mail address: Clayart11@msn.com
 Signature: Phillip L. Condrey

☐ Check here if this is a change of address.

RECEIVED
BLM AZ STATE OFFICE
2009 AUG 26 A 7:43
PHOENIX, ARIZONA
BLM
Date
Stamp

LINE NO.	AMC NUMBER	CLAIM/SITE NAME	COUNTY RECORDER DATA (If available)	TWP	RNG	SEC
L 1	390605	Swindler North	B-4576 P-277	13-N	1-E	33
L 2	395564	Forbach Ponds	B-463Z P-755	13-N	4-W	Z6
3						
4						
5						
6						
7						
8						
9						
10						

List additional claims on Form MCF114.

Bureau of Land Management
 Arizona State Office
www.az.blm.gov

No. of Claims: 2 x \$¹⁴⁸125 = \$280
 Check No: 1430 Init. SPH
 Receipt No.: 1987555
 For BLM Use Only

Form: MCF112
 Revised July 2005

This form is available from the Arizona Department of Mines and Mineral Resources and may be reproduced.



United States Department of the Interior
Bureau of Land Management
BUSINESS & SUPPORT SVCS DIV
ONE N CENTRAL AVE SUITE 800
PHOENIX, AZ 85004 -4427
Phone: (602) 417-9200

Receipt

No: 1987555

Transaction #: 2051730

Date of Transaction: 08/26/2009

CUSTOMER: PHILLIP L CONDREY
1080 W COY DR
FLAGSTAFF, AZ 86001-8943 US

LINE #	QTY	DESCRIPTION	REMARKS	UNIT PRICE	TOTAL
1	1.00	LOCATABLE MINERALS / MINING CLAIMS-NOT NEW-UNADJUD, ONE AUTH NO. ONLY / MINING CLAIM MONEY RECEIVED CASES: AMC390605/\$280.00	MAINT 2010	- n/a -	280.00
TOTAL:					\$280.00

PAYMENT INFORMATION			
1	AMOUNT:	280.00	POSTMARKED: 08/24/2009
	TYPE:	CHECK	RECEIVED: 08/26/2009
	CHECK NO:	1430	
	NAME:	CONDREY, PHILLIP L 1080 W COY DR FLAGSTAFF AZ 86001-8943 US	

REMARKS

This receipt was generated by the automated BLM Collections and Billing System and is a paper representation of a portion of the official electronic record contained therein.

NOTICE!!

These documents have been scanned!

Do not place un-scanned documents beneath this notice!

Do not remove this notice from this file!

GPO Jacket No. 560-102
Print Order 61540
Rise Business Services, LLC
Job=AZ15 5/22/2019



Box Number= AZ15078



Claim Begin-End: AMC395564-AMC395564

5 Miscellaneous



AZ15078-13

AMC394880-AMC395597


Phillip L. Condrey
1080 W. Coy Dr.
Flagstaff, AZ 86001
928 779-4308
Nov. 28, 2008

Bureau of Land Management
Att: Susie Cruz
One North Central Avenue, Suite 800
Phoenix, AZ 85004-4427

Dear Susie Cruz;

Enclosed are my recorded claim form papers and a check for \$170.00. I had made a trip to your office several weeks ago and checked on the computer for claims in our interested section. At that time there were no recorded claims on the area we are now claiming. Could you please record our claim. If there is a need to contact me, I can be reached at the phone number above. Thank you for your time and assistance with this claim.

Respectfully Yours,



Phillip L. Condrey

RECEIVED
BLM AZ STATE OFFICE
2008 DEC - 2 A 8:57
PHOENIX, ARIZONA

NOTICE!!

These documents have been scanned!

Do not place un-scanned documents beneath this notice!

Do not remove this notice from this file!

GPO Jacket No. 560-102
Print Order 61540
Rise Business Services, LLC
Job=AZ15 5/22/2019



Box Number= AZ15078



Claim Begin-End: AMC395564-AMC395564

6 Location Notices-Amendments and Supporting Documents



AZ15078-13

AMC394880-AMC395597

MINING CLAIM STATUS REPORT

DATA ENTRY _____

MTP CHECKED BY _____

GEO CHECKED BY _____

LEAD SERIAL NO. AMC 395564 THROUGH AMC _____

# _____	LODE	LOCATION FEE @ \$30 =	\$ <u>30.00</u>
# <u>1</u>	PLACER	PROCESSING FEE @ \$15 =	\$ <u>15.00</u>
# _____	ASSOCIATION PL	MAINTENANCE FEE @ \$125 =	\$ <u>125.00</u>
# _____	MILL SITE	OVERAGE	\$ _____
# _____	TUNNEL SITE	SHORTAGE	\$ _____
		OTHER FEES	\$ _____
ENOUGH LOCATORS		TOTAL	\$ <u>170.00</u>

YES [] NO [] _____

OVER-THE-COUNTER [] MAIL ☒ TIMELY FILED: YES ☒ NO []

LEGAL DESCRIPTION: T 13N R 4W SEC 26

T _____	R _____	SEC _____
T _____	R _____	SEC _____
T _____	R _____	SEC _____
T _____	R _____	SEC _____

BLM [] FOREST SERVICE [] _____ SUBJ TO PL 359: YES [] NO []

WILDERNESS AREA: NO [] YES [] _____

SPLIT ESTATE: SX [] PX [] SRHA [] OTHER [] _____ N/A []

PROPER NOTICE FILED IF LOCATED ON SRHA LANDS-YES [] NO [] N/A []

RECONVEYED MINERALS ON BLM LANDS REQUIRE OPENING ORDERS
FROM 1944 TO 1993. OPEN TO ENTRY ON: _____ N/A []

COMMENTS/STATUS: VOID [] PARTIALLY VOID [] PVT MINERALS []
WITHDRAWN LANDS [] OTHER [] _____

Claimant acknowledges that portions of the following claim(s) site(s) may be void or voidable. _____

Signature of claimant

FINAL ADJUDICATION RE DATE 1/19/10

AMC 395564

Phillip L. Condrey
1080 W. Coy Dr.
Flagstaff, AZ 86001

Ana Wayman-Trujillo, Recorder
OFFICIAL RECORDS OF YAVAPAI COUNTY
PHILLIP CONDREY NML

B-4632 P-755
11/13/2008 03:37P
14.00 4275652



B-4632 P-755
Page: 1 of 4
NML 4275652

LOCATION NOTICE FOR PLACER MINING CLAIM

NOTICE IS HEREBY GIVEN that the Forbach Ponds
bench placer mining claim has been located by
Phillip L. Condrey whose current mailing
address is 1080 W. Coy Dr., Flagstaff,
Arizona 86001.

BLM
Date
Stamp

PHOENIX, ARIZONA

2008 DEC - 2 A 8:51

RECEIVED
BLM AZ STATE OFFICE

The general course of this claim is East to West and it is situated in
yavapai
County, Arizona.

This claim is 2640 feet in length and 1320 feet in width. This claim runs from the
location monument on which this location notice is posted approximately 2640 feet in an East
direction to the East end line and 1320 feet in a South direction to the South end line.
This claim is marked by four monuments, one at each corner of the claim.

The location monument on which this notice is posted is situated within Section 26, Township
13 N, Range 4 W, Gila Salt River Base and Meridian, Arizona. This claim encompasses
portions of the following legal subdivision(s) if located by legal subdivision or the following quarter section (s),
section (s), Township (s) and Range (s) NE 1/4 of the SW 1/4, and the NW 1/4 of
the SE 1/4, Section 26, T13N, R4W, Gila Salt River Base and Meridian, Arizona.


The locality of this claim with reference to some natural object or permanent monument and additional
information (if any) concerning its locality are as follows: About 1/4 mile north of
the Middle Windmill in Copper Basin Wash, at
the joint of two washes with a dammed pond.

DATED AND POSTED on the ground this 9 day of November, 2008.

LOCATOR (s) Phillip L. Condrey, Rhonda A. Davis, Daniel A. Davis,
Joseph P. Osuna, Jennifer J. Osuna

Form MCF102
Revised July 2005

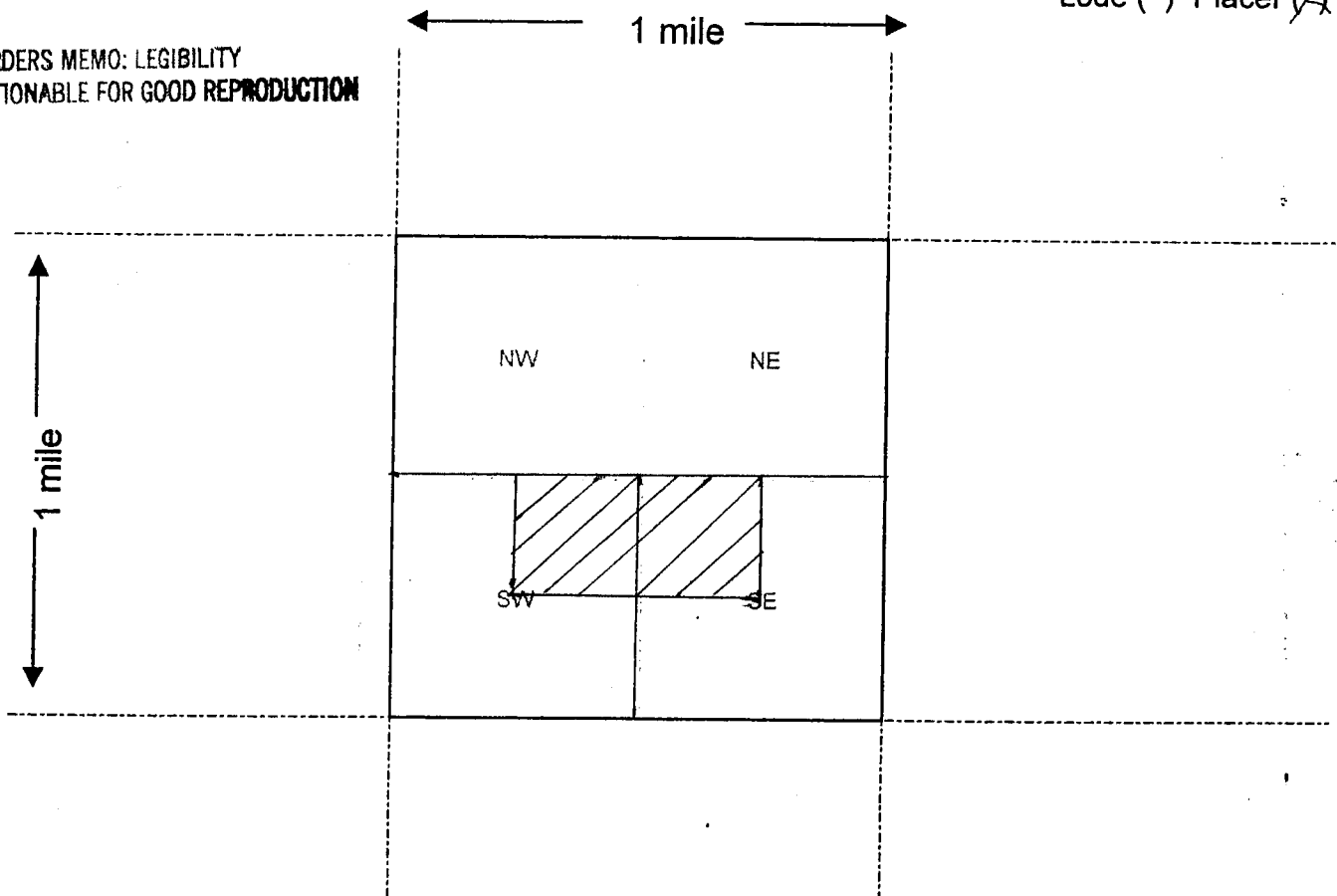
This form is available from the Arizona Department of Mines & Mineral Resources and may be reproduced.



MINING CLAIM MAP

Lode () Placer (X)

RECORDERS MEMO: LEGIBILITY
QUESTIONABLE FOR GOOD REPRODUCTION



Scale : 1" = 2000 feet



1. The above map depicts the Forbach Ponds mining claim, which is located in Section (s) 26, Township 13 N, Range 4 W, Gila and Salt River Base and Meridian, yavapai County, Arizona.
2. The type of corner and location monuments used are as follows: Fencing T-Posts encased with a Two inch PVC sleeve.
3. The bearings and distances in degrees and feet between claim corners are as depicted on the map.

Form MCF100a
Revised July 2005



Location Notice

Date of Location: Nov. 9, 2008

Locators: Phillip L. Condrey, 1080 W. Coy Dr., Flagstaff, AZ 86001

Rhonda A. Davis, 1080 W. Coy Dr., Flagstaff, AZ 86001

Daniel A. Davis, 1080 W. Coy Dr., Flagstaff, AZ 86001

Joseph P. Osuna, 12785 Stockmans Rd., Flagstaff, AZ 86004

Jennifer J. Osuna, 12785 Stockmans Rd., Flagstaff, AZ 86004

Claim Name: Forbach Ponds

Claim Type: Bench Placer

Acreage Claimed: 80 acres

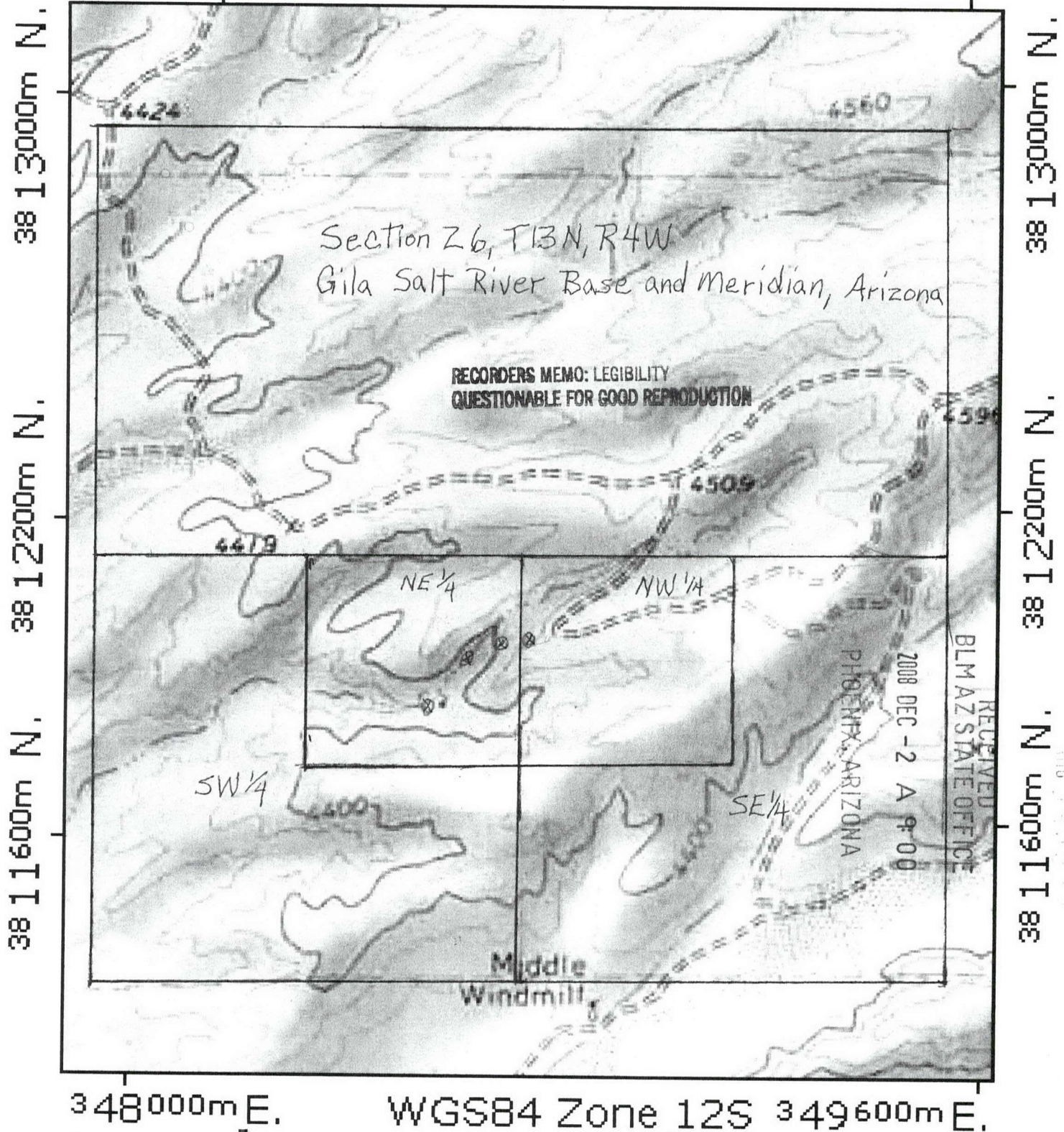
Description: NE 1/4 of the SW 1/4, and the NW1/4 of the SE1/4 of Section 26, T-13-N, R-4-W of the Gila Salt River Base and Meridian, Arizona. About 1/4 mile north of the Middle Windmill in Copper Basin Wash, at the joint of two washes with a damned pond.

RECEIVED
BLM AZ STATE OFFICE
2008 DEC - 2 A 8:58
PHOENIX, ARIZONA

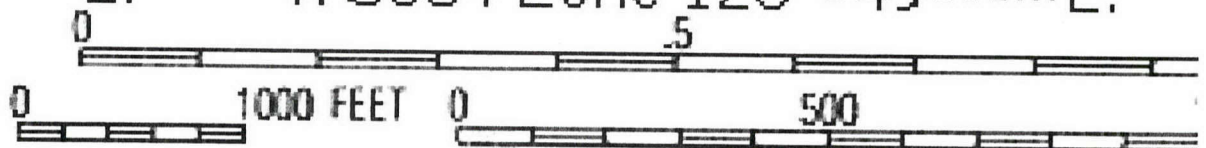
NOV 30 2008



ap printed on 10/24/08 from "Arizona.tpo" and "Un
348200m E. WGS84 Zone 12S 349600m E.



TN ★ MN
12°



Input Parameters for Geographic Report with Land

System Id = CR

Admin State = AZ

Geo State = AZ

Casetype Begins With

Case Disp Txt = AUTHORIZED, CANCELLED, EXPIRED, PENDING, REJECTED, RELINQUISHED, WITHDRAWN

Mer Twp Rng =

Section =

Mtrs = 14 0130N 0040W 026

Commodity =

Commodity Txt =

Pending Org =

Pend Org Decode =

Total Rows Returned: 1

RUN TIME: 02:55 PM

Adm State: AZ

UNITED STATES DEPARTMENT OF INTERIOR
BUREAU OF LAND MANAGEMENT
GEOGRAPHIC REPORT WITH LAND
Sorted by Meridian Township Range

RUN DATE: 12/10/2008
Page 1 of 1

Serial Number: AZA 018080

Total Case Acres: 5.000

<u>Casetype</u>	<u>Case Disp</u>	14	0130N	0040W	<u>Sect</u>	<u>Sur Typ</u>	<u>Sur Num</u>	<u>Suff</u>	<u>Subdivision</u>	<u>Act Pend</u>
386400	AUTHORIZED				026	MS	4761			

STATUS OF PUBLIC DOMAIN
LAND AND MINERAL TITLES

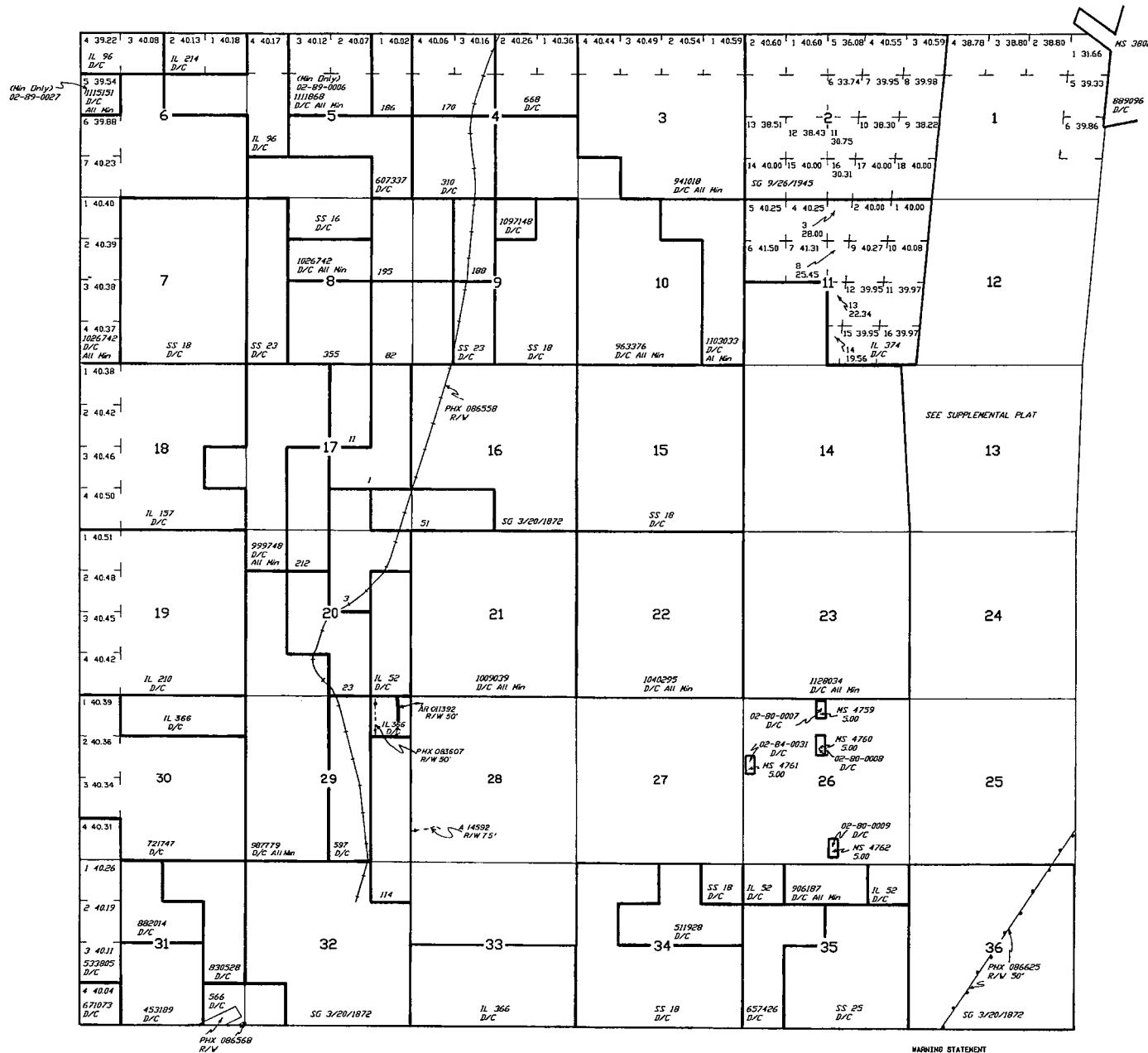
FOR ORDERS EFFECTING DISPOSAL OR USE OF
UNIDENTIFIED LANDS WITHDRAWN FOR CLASSIFICATION,
MINERALS, WATER AND/OR OTHER PUBLIC PURPOSES,
REFER TO INDEX OF MISCELLANEOUS DOCUMENTS.

DIST. NO. 2

MDS 293 SE

[illegible]

T.13 N
B.4 W



WARNING STATEMENT

This plot is the Bureau's Record of Title, and should be used only as a graphic display of the township survey data. Records herein do not reflect title changes which may have been effected by lateral movements of rivers or other bodies of water. Refer to the cadastral surveys for official survey information.